

+NOTICE!!

These documents have been scanned!

Do not place un-scanned documents beneath this notice!

Do not remove this notice from this file!

GPO Jacket No. 560-102
Print Order 61549
Rise Business Services, LLC
Job=AZ15 9/11/2019



Box Number= AZ15240



Claim Begin-End: AMC078902-AMC079732

1 Initial Receipt



AZ15240-6

AMC078902-AMC078902

**NO
DOCUMENTS
FOUND**

NO DOCUMENTS FOUND
NO DOCUMENTS FOUND

NOTICE!!

These documents have been scanned!

Do not place un-scanned documents beneath this notice!

Do not remove this notice from this file!

GPO Jacket No. 560-102
Print Order 61549
Rise Business Services, LLC
Job=AZ15 9/11/2019



Box Number= AZ15240



Claim Begin-End: AMC078902-AMC079732

2 Correspondence



AZ15240-6

AMC078902-AMC078902

**NO
DOCUMENTS
FOUND**

NO DOCUMENTS FOUND
NO DOCUMENTS FOUND

NOTICE!!

These documents have been scanned!

Do not place un-scanned documents beneath this notice!

Do not remove this notice from this file!

GPO Jacket No. 560-102
Print Order 61549
Rise Business Services, LLC
Job=AZ15 9/11/2019



Box Number= AZ15240



Claim Begin-End: AMC078902-AMC079732

3 Transfers



AZ15240-6

AMC078902-AMC078902

**NO
DOCUMENTS
FOUND**

NO DOCUMENTS FOUND
NO DOCUMENTS FOUND

NOTICE!!

These documents have been scanned!

Do not place un-scanned documents beneath this notice!

Do not remove this notice from this file!

GPO Jacket No. 560-102
Print Order 61549
Rise Business Services, LLC
Job=AZ15 9/11/2019



Box Number= AZ15240



Claim Begin-End: AMC078902-AMC079732

4 Annual Filings



AZ15240-6

AMC078902-AMC078902

**NO
DOCUMENTS
FOUND**

NO DOCUMENTS FOUND
NO DOCUMENTS FOUND

NOTICE!!

These documents have been scanned!

Do not place un-scanned documents beneath this notice!

Do not remove this notice from this file!

GPO Jacket No. 560-102
Print Order 61549
Rise Business Services, LLC
Job=AZ15 9/11/2019



Box Number= AZ15240



Claim Begin-End: AMC078902-AMC079732

5 Miscellaneous



AZ15240-6

AMC078902-AMC078902

**NO
DOCUMENTS
FOUND**

NO DOCUMENTS FOUND
NO DOCUMENTS FOUND

NOTICE!!

These documents have been scanned!

Do not place un-scanned documents beneath this notice!

Do not remove this notice from this file!

GPO Jacket No. 560-102
Print Order 61549
Rise Business Services, LLC
Job=AZ15 9/11/2019



Box Number= AZ15240



Claim Begin-End: AMC078902-AMC079732

6 Location Notices-Amendments and Supporting Documents



AZ15240-6

AMC078902-AMC078902

1981

I do hereby certify that the within instrument filed and recorded at the request of

on Aug. 14 A.D., 1970 8:05 o'clock Phelps Dodge Corp

Page 309 Records of Yavapai County, Arizona.

WITNESS my hand and official seal the day and year first above written.

NORMA R. MARQUART, County Recorder

By Betty Jean Smith Deputy

INDEXED

MICROFILMED

Official Records 2/19/80

Notice of Mining Location

LODE CLAIM

TO ALL WHOM IT MAY CONCERN:

This Mining Claim, the name of which is the Cee Bee No. 27 Mining Claim, situate on land belonging to the United States of America, and in which there are valuable mineral deposits, was entered upon and located for the purpose of exploration and purchase by Phelps Dodge Corp.

(LOCATOR MUST INSERT EITHER "A CITIZEN OF THE UNITED STATES," OR "WHO HAS DECLARED HIS INTENTION TO BECOME A CITIZEN OF THE UNITED STATES.") the undersigned, on the 14 day of June, 1970

The length of this claim is 1500 feet and we claim 50 feet in a Easterly direction and 1450 feet in a Westerly direction from the center of the discovery point, at which this notice is posted, lengthwise of the claim together with 300 feet in width of the surface grounds, on each side of the center of said claim. The general course of the lode deposit and premises is from the East to the West

The claim is situated and located in the Copper Basin Mining District, in Yavapai County in the State of Arizona, about 9 Miles in a Southwesterly direction from Prescott, Ariz. In Section 33 T13N, R3W, G&SR. B&M.

The surface boundaries of the claim are marked upon the ground as follows:

Beginning at 2"x2"x4" Post Which Bears S18°25'E 2930 Feet From The North West Corner Sec. 33 T13N, R3W, G&SR. B&M at a point in a Easterly direction 50 feet from the discovery point (at which this notice is posted), being in the center of the Easterly end line of said claim; thence Southerly 300 feet to a 2"x2"x4" Post being the Southeast corner of said claim; thence Westerly 1500 feet to a 2"x2"x4' Post being at the Southwest corner of said claim; thence Northerly 300 feet to a 2"x2"x4' Post at the center of the Westerly end of this claim; thence Northerly 300 feet to a 2"x2"x4' Post, being at the Northwest corner of said claim; thence Easterly 1500 feet to a 2"x2"x4' Post at the Northeast corner of said claim; thence Southerly 300 feet to the place of beginning.

Dated and posted on the grounds this 14 day of June, 1970

Witness

Phelps Dodge Corp
by [Signature] Locator(s)

STATE OF ARIZONA } ss.
COUNTY OF COCHISE }

Witness my hand and Official Seal

Fee \$1.00

County Recorder

Deputy

Indexed	Photostat Compared	Blotted
---------	--------------------	---------

Docket

I hereby certify that the within instrument was filed and recorded at request of

RECEIVED
STATE OFFICE
OCT 19 1979
10:00 A.M.
PHOENIX, ARIZONA

Date

Page

No.

A MC 79451

SUPPLEMENT TO LOCATION NOTICE INFORMATION

The CEE BEE No. 27 LODE MINING CLAIM is owned by Phelps Dodge Corporation, whose current mailing address is Highway 92, Bisbee, Arizona, 85603. The claim was located on JUNE 14, 1970 and is situated in

- NE $\frac{1}{4}$, Section 32 T 13N R 3W and,
- SE $\frac{1}{4}$, Section 32 T 13N R 3W and,
- NW $\frac{1}{4}$, Section 33 T 13N R 3W and,
- SW $\frac{1}{4}$, Section 33 T 13N R 3W,

Gila and Salt River Base and Meridian, in the State of Arizona.

RECEIVED
B.L.M. AZ STATE OFFICE
OCT 19 1979
10:00 A.M.
PHOENIX, ARIZONA

I do hereby certify that the within instrument 19982 led and recorded at the request of Phelps Dodge Corp on Aug 14 A.D., 1970 at 8:05 o'clock 11 M. 613 Official Records 319/80 89

Page 310 Records of Yavapai County, Arizona.

WITNESS my hand and official seal the day and year first above written.

NORMA R. MARQUART, County Recorder

By Betty Jean Smith Deputy

INDEXED

MICROFILMED

RECEIVED
COUNTY CLERK STATE OFFICE
JUL 19 1970
10:00 A.M.
PRESCOTT, ARIZONA

A MC 79452

Notice of Mining Location

LODE CLAIM

TO ALL WHOM IT MAY CONCERN:

This Mining Claim, the name of which is the Cee Bee No. 28 Mining Claim, situate on land belonging to the United States of America, and in which there are valuable mineral deposits, was entered upon and located for the purpose of exploration and purchase by Phelps Dodge Corp.

(LOCATOR MUST INSERT EITHER "A CITIZEN OF THE UNITED STATES," OR "WHO HAS DECLARED HIS INTENTION TO BECOME A CITIZEN OF THE UNITED STATES.")

the undersigned, on the 14 day of June, 1970

The length of this claim is 1500 feet and we claim 50 feet in a Westerly direction and 1450 feet in a Easterly direction from the center of the discovery point, at which this notice is posted, lengthwise of the claim together with 300 feet in width of the surface grounds, on each side of the center of said claim. The general course of the lode deposit and premises is from the West to the East

The claim is situated and located in the Copper Basin Mining District, in Yavapai County in the State of Arizona, about 9 Miles in a Southwestely direction from Prescott, Arizona In Section 33 T 13 N, R 3 W, G & S R. B & M.

The surface boundaries of the claim are marked upon the ground as follows:

Beginning at 2"x2"x4' Post Which Bears S18°25'E. 2930 Feet From The NORTHWEST Corner Sec. 33 T13 N, R3W, G&SRB&M at a point in a Westerly direction 50 feet from the discovery point (at which this notice is posted), being in the center of the Westerly end line of said claim; thence Northerly 300 feet to a 2"x2"x4' Post, being the Northwest corner of said claim; thence Easterly 1500 feet to a 2"x2"x4' Post being at the Northeast corner of said claim; thence Southerly 300 feet to a 2"x2"x4' Post at the center of the Easterly end of this claim; thence Southerly 300 feet to a 2"x2"x4' Post, being at the South east corner of said claim; thence Westerly 1500 feet to a 2"x2"x4' Post at the South west corner of said claim; thence Northerly 300 feet to the place of beginning.

Dated and posted on the grounds this 14 day of June, 1970

Phelps Dodge Corp.
by James P. [Signature] Locators

Witness

STATE OF ARIZONA }
COUNTY OF COCHISE } ss.

I hereby certify that the within instrument was filed and recorded at request of

Witness my hand and Official Seal

Fee \$1.00

County Recorder

Deputy

Indexed	Photostat Compared	Blotted

Date _____

Docket _____ Page _____ No. _____

A MC 79452

SUPPLEMENT TO LOCATION NOTICE INFORMATION

The CEE BEE No. 28 LODE MINING CLAIM is owned by Phelps Dodge Corporation, whose current mailing address is Highway 92, Bisbee, Arizona, 85603. The claim was located on JUNE 14, 1970 and is situated in

NW $\frac{1}{4}$, Section 33 T 13N R 3W and,

SW $\frac{1}{4}$, Section 33 T 13N R 3W and,

 $\frac{1}{4}$, Section T R and,

 $\frac{1}{4}$, Section T R ,

Gila and Salt River Base and Meridian, in the State of Arizona.

RECEIVED
 B. L. M. AZ STATE OFFICE
 OCT 19 1979
 10:00 A.M.
 PHOENIX, ARIZONA

I do hereby certify that the within instrument filed and recorded at the request of Phelps Dodge Corp

on Aug 14 A.D., 1970 8:05 o'clock A.M. Book 613 Official Records

Page 311, Records of Yavapai County, Arizona.

WITNESS my hand and official seal the day and year first above written.

NORMA R. MARQUART, County Recorder

By Betty Jean Smith Deputy

INDEXED

MICROFILMED

3/19/80 SP

RECEIVED
OCT 19 1970
PHOENIX ARIZONA
AZ STATE OFFICE

Notice of Mining Location

LODE CLAIM

TO ALL WHOM IT MAY CONCERN:

This Mining Claim, the name of which is the Cee Bee No. 29 Mining Claim, situate on land belonging to the United States of America, and in which there are valuable mineral deposits, was entered upon and located for the purpose of exploration and purchase by Phelps Dodge Corp.

(LOCATOR MUST INSERT EITHER "A CITIZEN OF THE UNITED STATES," OR "WHO HAS DECLARED HIS INTENTION TO BECOME A CITIZEN OF THE UNITED STATES.")
the undersigned, on the 14 day of June, 1970

The length of this claim is 1500 feet and we claim 50 feet in a Westerty direction and 1450 feet in a Easterly direction from the center of the discovery point, at which this notice is posted, lengthwise of the claim together with 300 feet in width of the surface grounds, on each side of the center of said claim. The general course of the lode deposit and premises is from the West to the East

The claim is situated and located in the Copper Basin Mining District, in Yavapai County in the State of Arizona, about 9 Miles in a Southwestely direction from Prescott, Arizona
In Section 33
T 13 N, R 3 W, G & SR. B & M.

The surface boundaries of the claim are marked upon the ground as follows:

Beginning at 2"x2"x4' Post Which Bears N.25°34'E 2140 Feet
From The SOUTHWEST Corner Sec. 33 T 13 N, R 3 W, G & SR B & M.
at a point in a Westerty direction 50 feet from the discovery point (at which this notice is posted), being in the center of the Westerly end line of said claim; thence Northerly 300 feet to a 2"x2"x4' Post, being the North west corner of said claim; thence Easterly 1500 feet to a 2"x2"x4' Post being at the Northeast corner of said claim; thence Southerly 300 feet to a 2"x2"x4' Post at the center of the Easterly end of this claim; thence Southerly 300 feet to a 2"x2"x4' Post, being at the South east corner of said claim; thence Westerty 1500 feet to a 2"x2"x4' Post at the South west corner of said claim; thence Northerly 300 feet to the place of beginning.

Dated and posted on the grounds this 14 day of June, 1970

Phelps Dodge Corp.
by James P. [Signature] Locators

Witness

STATE OF ARIZONA }
COUNTY OF COCHISE } ss.

Witness my hand and Official Seal

Fee \$1.00

County Recorder

Deputy

Indexed	Photostat Compared	Blotted
---------	--------------------	---------

Docket

Date

Page No.

I hereby certify that the within instrument was filed and recorded at request of

A MC 79453

SUPPLEMENT TO LOCATION NOTICE INFORMATION

The CEE BEE No. 29 LODE MINING CLAIM is owned by Phelps Dodge Corporation, whose current mailing address is Highway 92, Bisbee, Arizona, 85603. The claim was located on JUNE 14, 1970 and is situated in SW 1/4, Section 33 T 13N R 3W and, 1/4, Section T R and, 1/4, Section T R and, 1/4, Section T R , Gila and Salt River Base and Meridian, in the State of Arizona.

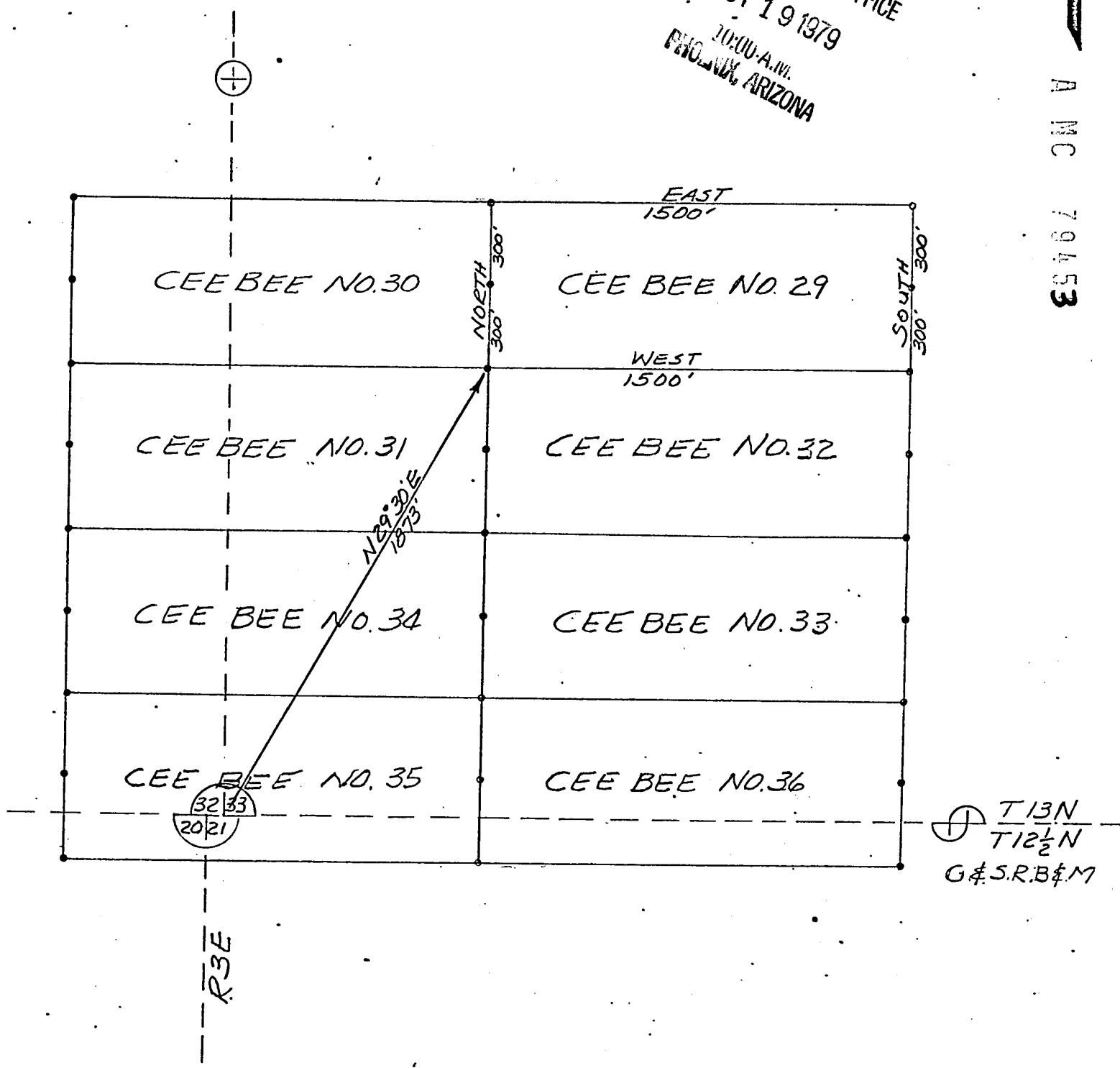
RECEIVED
B. L. M. AZ STATE OFFICE
OCT 19 1979
10:00 A.M.
PHOENIX, ARIZONA

B.L. RECEIVED

RECEIVED
B. L. M. AZ STATE OFFICE
OCT 19 1979

10:00 A.M.
PHOENIX, ARIZONA

N
A M C 79453



PLAT OF
CEE BEE NO. 29
LODE MINING CLAIM

PHELPS DODGE CORPORATION
COPPER BASIN MINING DISTRICT
YAVAPAI COUNTY, ARIZONA

SCALE 1"=500'
DATE

I do hereby certify that the within instrument was filed and recorded at the request of Phelps Dodge Corp on Aug 14 A.D., 1970 8:05 o'clock A M Book 613 Official Records

Page 312, Records of Yavapai County, Arizona.


WITNESS my hand and official seal the day and year first above written.

NORMA R. MARQUART, County Recorder.

By Betty Jean Smith Deputy

INDEXED

MICROFILMED



Notice of Mining Location

LODE CLAIM

TO ALL WHOM IT MAY CONCERN:

This Mining Claim, the name of which is the Cee Bee No. 30 Mining Claim, situate on land belonging to the United States of America, and in which there are valuable mineral deposits, was entered upon and located for the purpose of exploration and purchase by Phelps Dodge Corp.

(LOCATOR MUST INSERT EITHER "A CITIZEN OF THE UNITED STATES," OR "WHO HAS DECLARED HIS INTENTION TO BECOME A CITIZEN OF THE UNITED STATES.") the undersigned, on the 14 day of JUNE, 1970

The length of this claim is 1500 feet and we claim 50 feet in a Easterly direction and 1450 feet in a Westerly direction from the center of the discovery point, at which this notice is posted, lengthwise of the claim together with 300 feet in width of the surface grounds, on each side of the center of said claim. The general course of the lode deposit and premises is from the East to the West

The claim is situated and located in the Copper Basin Mining District, in Yavapai County in the State of Arizona, about 9 Miles in a Southwesterly direction from Prescott, Ariz. In Section 33 T 13 N, R 3 W, G & S R. B & M.

The surface boundaries of the claim are marked upon the ground as follows:

Beginning at 2"x2"x4" Post Which Bears N25°34'E 2140 Feet From The South West Corner Sec. 33 T13N, R3W, G&SR. B&M at a point in a Easterly direction 50 feet from the discovery point (at which this notice is posted), being in the center of the Easterly end line of said claim; thence Southerly 300 feet to a 2"x2"x4" Post being the Southeast corner of said claim; thence Westerly 1500 feet to a 2"x2"x4' Post being at the Southwest corner of said claim; thence Northerly 300 feet to a 2"x2"x4' Post at the center of the Westerly end of this claim; thence Northerly 300 feet to a 2"x2"x4' Post, being at the Northwest corner of said claim; thence Easterly 1500 feet to a 2"x2"x4' Post at the Northeast corner of said claim; thence Southerly 300 feet to the place of beginning.

Dated and posted on the grounds this 14 day of June, 1970

Phelps Dodge Corp
by James E. [Signature] Locator(s)

Witness

STATE OF ARIZONA }
COUNTY OF COCHISE } ss.

Witness my hand and Official Seal

Fee \$1.00

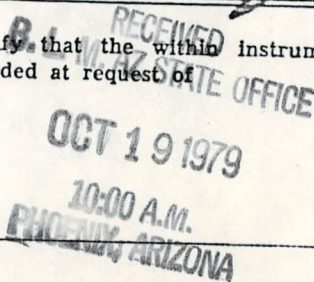
County Recorder

Deputy

Indexed	Photostat Compared	Blotted
---------	--------------------	---------

Docket

I hereby certify that the within instrument was filed and recorded at request of



Date

Page

No.

A M C 79454

SUPPLEMENT TO LOCATION NOTICE INFORMATION

The CEE BEE No. 30 LODE MINING CLAIM is owned
 by Phelps Dodge Corporation, whose current mailing
 address is Highway 92, Bisbee, Arizona, 85603. The
 claim was located on JUNE 14, 1970 and is situated in
SE $\frac{1}{4}$, Section 32 T 13N R 3W and,
SW $\frac{1}{4}$, Section 33 T 13N R 3W and,
 _____ $\frac{1}{4}$, Section _____ T _____ R _____ and,
 _____ $\frac{1}{4}$, Section _____ T _____ R _____,
 Gila and Salt River Base and Meridian, in the State of
 Arizona.

RECEIVED
 B. L. M. AZ STATE OFFICE
 OCT 19 1979
 10:00 A.M.
 PHOENIX, ARIZONA

I do hereby certify that the within instrument filed and recorded at the request of Phelps Dodge Corp on Aug 14 A.D., 1970 at 8:05 o'clock A.M. book 613 Official Records

Page 313 Records of Yavapai County, Arizona.

WITNESS my hand and official seal the day and year first above written.

NORMA R. MARQUART, County Recorder

By Betty Jean Smith Deputy

INDEXED

MICROFILMED

3/19/80 SP

Notice of Mining Location

LODE CLAIM

TO ALL WHOM IT MAY CONCERN:

This Mining Claim, the name of which is the Cec Bee No. 31

Mining Claim, situate on land belonging to the United States of America, and in which there are valuable mineral deposits, was entered upon and located for the purpose of exploration and purchase by

Phelps Dodge Corp.

(LOCATOR MUST INSERT EITHER "A CITIZEN OF THE UNITED STATES," OR "WHO HAS DECLARED HIS INTENTION TO BECOME A CITIZEN OF THE UNITED STATES.")
the undersigned, on the 14 day of JUNE, 1970

The length of this claim is 1500 feet and WE claim 50 feet in a Easterly direction and 1450 feet in a Westerly direction from the center of the discovery point, at which this notice is posted, lengthwise of the claim together with 300 feet in width of the surface grounds, on each side of the center of said claim. The general course of the lode deposit and premises is from the East to the West

The claim is situated and located in the Copper Basin Mining District, in Yavapai County in the State of Arizona, about 9 Miles in a Southwesterly direction from Prescott, ARIZ.
In Section 33
T13 N, R3W, G & SR. B & M.

The surface boundaries of the claim are marked upon the ground as follows:

Beginning at 2"x2"x4" Post Which Bears N34° 41'E 1625 Feet
From The South West Corner Sec. 33 T13N, R3W, G & SR. B & M
at a point in a Easterly direction 50 feet from the discovery point (at which this notice is posted), being in the center of the Easterly

end line of said claim; thence Southerly 300 feet to a 2"x2"x4" Post, being the Southeast corner of said claim; thence Westerly 1500 feet to a 2"x2"x4' Post being at the Southwest corner of said claim; thence Northerly 300 feet to a 2"x2"x4' Post at the center of the Westerly end of this claim; thence Northerly 300 feet to a 2"x2"x4' Post, being at the Northwest corner of said claim; thence Easterly 1500 feet to a 2"x2"x4' Post at the Northeast corner of said claim; thence Southerly 300 feet to the place of beginning.

Dated and posted on the grounds this 14 day of June, 1970

Phelps Dodge Corp
by [Signature] Locator(s)

Witness

STATE OF ARIZONA }
COUNTY OF COCHISE } ss.

Witness my hand and Official Seal

Fee \$1.00

County Recorder

Deputy

Indexed	Photostat Compared	Blotted
---------	--------------------	---------

Docket

I hereby certify that the within instrument was filed and recorded at request of

OCT 19 1979

10:00 A.M.
PHOENIX, ARIZONA

Date

Page

No.

A.M.C. 70455

SUPPLEMENT TO LOCATION NOTICE INFORMATION

A MC 79455

The CEE BEE No. 31 LODE MINING CLAIM is owned by Phelps Dodge Corporation, whose current mailing address is Highway 92, Bisbee, Arizona, 85603. The claim was located on JUNE 14, 1970 and is situated in SE 1/4, Section 32 T 13N R 3W and, SW 1/4, Section 33 T 13N R 3W and, 1/4, Section T R and, 1/4, Section T R, Gila and Salt River Base and Meridian, in the State of Arizona.

RECEIVED
B. L. M. AZ STATE OFFICE

OCT 19 1979

10:00 A.M.
PHOENIX, ARIZONA

19986

I do hereby certify that the within instrument filed and recorded at the request of Phelps Dodge Corp on Aug 14 A.D., 1970 8:05 o'clock A.M. 613 Official Records

Page 314 Records of Yavapai County, Arizona.

WITNESS my hand and official seal the day and year first above written.

NORMA R. MARQUART, County Recorder

By Betty Jean Smith Deputy

INDEXED

MICROFILMED

RECEIVED OCT 19 1979 10:00 A.M. PHOENIX, ARIZONA A.M.C. 79456

Notice of Mining Location

LODE CLAIM

TO ALL WHOM IT MAY CONCERN:

This Mining Claim, the name of which is the Cee Bee No. 33 Mining Claim, situate on land belonging to the United States of America, and in which there are valuable mineral deposits, was entered upon and located for the purpose of exploration and purchase by Phelps Dodge Corp.

(LOCATOR MUST INSERT EITHER "A CITIZEN OF THE UNITED STATES," OR "WHO HAS DECLARED HIS INTENTION TO BECOME A CITIZEN OF THE UNITED STATES.") the undersigned, on the 14 day of June, 1970

The length of this claim is 1500 feet and we claim 50 feet in a Westerty direction and 1450 feet in a Easterly direction from the center of the discovery point, at which this notice is posted, lengthwise of the claim together with 300 feet in width of the surface grounds, on each side of the center of said claim. The general course of the lode deposit and premises is from the West to the East

The claim is situated and located in the Copper Basin Mining District, in Yavapai County in the State of Arizona, about 9 Miles in a Southwestely direction from Prescott, Arizona In Section 33 T 13 N, R3W, G & SR. B & M.

The surface boundaries of the claim are marked upon the ground as follows:

Beginning at 2"x2"x4' Post Which Bears N34°47'E 1625 Feet From the SOUTHWEST Corner Sec. 33 T13 N, R3W, G & SR B & M at a point in a Westerty direction 50 feet from the discovery point (at which this notice is posted), being in the center of the Westerly end line of said claim; thence Northerly 300 feet to a 2"x2"x4' Post, being the Northwest corner of said claim; thence Easterly 1500 feet to a 2"x2"x4' Post being at the Northeast corner of said claim; thence Southerly 300 feet to a 2"x2"x4' Post at the center of the Easterly end of this claim; thence Southerly 300 feet to a 2"x2"x4' Post, being at the South east corner of said claim; thence Westerty 1500 feet to a 2"x2"x4' Post at the South west corner of said claim; thence Northerly 300 feet to the place of beginning.

Dated and posted on the grounds this 14 day of June, 1970

Phelps Dodge Corp.
by George P. [Signature] Locators

Witness

STATE OF ARIZONA }
COUNTY OF COCHISE } ss.

I hereby certify that the within instrument was filed and recorded at request of

Witness my hand and Official Seal

Fee \$1.00

County Recorder

Deputy

Indexed	Photostat Compared	Blotted

Docket

Date

Page No.

SUPPLEMENT TO LOCATION NOTICE INFORMATION

A M C
79456

The CEE BEE No. 32 LODE MINING CLAIM is owned by Phelps Dodge Corporation, whose current mailing address is Highway 92, Bisbee, Arizona, 85603. The claim was located on JUNE 14, 1970 and is situated in SW 1/4, Section 33 T13N R3W and, 1/4, Section T R and, 1/4, Section T R and, 1/4, Section T R , Gila and Salt River Base and Meridian, in the State of Arizona.

RECEIVED
B. L. M. AZ STATE OFFICE

OCT 19 1979

10:00 A.M.
PHOENIX, ARIZONA

INDEXED

MICROFILMED

NORMA R. MARQUART, County Recorder
By Betty Jean Smith Deputy

Notice of Mining Location

LODE CLAIM

TO ALL WHOM IT MAY CONCERN:

This Mining Claim, the name of which is the Cee Bee No. 33
Mining Claim, situate on land belonging to the United States of America, and in which there are valu-
able mineral deposits, was entered upon and located for the purpose of exploration and purchase by
Phelps Dodge Corp.

(LOCATOR MUST INSERT EITHER "A CITIZEN OF THE UNITED STATES," OR "WHO HAS DECLARED HIS INTENTION TO BECOME A CITIZEN OF THE UNITED STATES.")
the undersigned, on the 14 day of JUNE, 1970

The length of this claim is 1500 feet and we claim 50 feet in a
Westerty direction and 1450 feet in a Easterly direction from
the center of the discovery point, at which this notice is posted, lengthwise of the claim together with
300 feet in width of the surface grounds, on each side of the center of said claim. The
general course of the lode deposit and premises is from the West
to the East

The claim is situated and located in the Copper Basin Mining District, in
Yavapai County in the State of Arizona, about 9 Miles
in a Southwestely direction from Prescott, Arizona
In Section 33
T 13 N, R 3 W, G & SR. B & M.

The surface boundaries of the claim are marked upon the ground as follows:

Beginning at 2"x2"x4' Post Which Bears N. 51° 31' E 1185 Feet
From The SOUTHWEST Corner Sec. 33 T 13 N, R 3 W, G & SR B & M
at a point in a Westerty direction 50 feet from
the discovery point (at which this notice is posted), being in the center of the Westerly
end line of said claim; thence Northerly 300 feet to a 2"x2"x4'
Post, being the North west corner of said claim;
thence Easterly 1500 feet to a 2"x2"x4' Post being at the
Northeast corner of said claim; thence Southerly 300 feet
to a 2"x2"x4' Post at the center of the Easterly end of this claim;
thence Southerly 300 feet to a 2"x2"x4' Post, being at the
South east corner of said claim; thence Westerty 1500 feet
to a 2"x2"x4' Post at the South west corner of said claim;
thence Northerly 300 feet to the place of beginning.

Dated and posted on the grounds this 14 day of JUNE, 1970

Phelps Dodge Corp.
by George P. [Signature] Locators

Witness

STATE OF ARIZONA }
COUNTY OF COCHISE } ss.

I hereby certify that the within instrument was
filed and recorded at request of

Witness my hand and Official Seal

Fee \$1.00

County Recorder

Deputy

Indexed	Photostat Compared	Blotted
---------	-----------------------	---------

Docket

Date

Page No.

SUPPLEMENT TO LOCATION NOTICE INFORMATION

A MC 79457

The CEE BEE No. 33 LODE MINING CLAIM is owned by Phelps Dodge Corporation, whose current mailing address is Highway 92, Bisbee, Arizona, 85603. The claim was located on JUNE 14 1970 and is situated in SW $\frac{1}{4}$, Section 33 T 13N R 3W and, $\frac{1}{4}$, Section _____ T _____ R _____ and, $\frac{1}{4}$, Section _____ T _____ R _____ and, $\frac{1}{4}$, Section _____ T _____ R _____, Gila and Salt River Base and Meridian, in the State of Arizona.

RECEIVED
B. L. M. AZ STATE OFFICE
OCT 19 1979
10:00 A.M.
PHOENIX, ARIZONA

I do hereby certify that the within instrument filed and recorded at the request of Phelps Dodge Corp on Aug 14 A.D., 1970 at 8:05 o'clock A.M. Book 613 Official Records

Page 316 Records of Yavapai County, Arizona.

WITNESS my hand and official seal the day and year first above written.

NORMA R. MARQUART, County Recorder By Betty Jean Smith Deputy

INDEXED

MICROFILMED

Notice of Mining Location

LODE CLAIM

TO ALL WHOM IT MAY CONCERN:

This Mining Claim, the name of which is the Cee Bee No. 34

Mining Claim, situate on land belonging to the United States of America, and in which there are valuable mineral deposits, was entered upon and located for the purpose of exploration and purchase by Phelps Dodge Corp.

(LOCATOR MUST INSERT EITHER "A CITIZEN OF THE UNITED STATES," OR "WHO HAS DECLARED HIS INTENTION TO BECOME A CITIZEN OF THE UNITED STATES.") the undersigned, on the 14 day of June, 1970

The length of this claim is 1500 feet and we claim 50 feet in a Easterly direction and 1450 feet in a Westerly direction from the center of the discovery point, at which this notice is posted, lengthwise of the claim together with 300 feet in width of the surface grounds, on each side of the center of said claim. The general course of the lode deposit and premises is from the East to the West

The claim is situated and located in the Copper Basin Mining District, in Yavapai County in the State of Arizona, about 9 Miles in a Southwesterly direction from Prescott, Ariz. In Section 33 T13N, R3W, G&SR. B&M.

The surface boundaries of the claim are marked upon the ground as follows:

Beginning at 2"x2"x4" Post Which Bears N51° 31'E 1185 Feet From The South West Corner Sec. 33 T13N, R3W, G&SR. B&M at a point in a Easterly direction 50 feet from the discovery point (at which this notice is posted), being in the center of the Easterly end line of said claim; thence Southerly 300 feet to a 2"x2"x4" Post being the Southeast corner of said claim; thence Westerly 1500 feet to a 2"x2"x4' Post being at the Southwest corner of said claim; thence Northerly 300 feet to a 2"x2"x4' Post at the center of the Westerly end of this claim; thence Northerly 300 feet to a 2"x2"x4' Post, being at the Northwest corner of said claim; thence Easterly 1500 feet to a 2"x2"x4' Post at the Northeast corner of said claim; thence Southerly 300 feet to the place of beginning.

Dated and posted on the grounds this 14 day of June, 1970

Phelps Dodge Corp by [Signature] Locator(s)

Witness

STATE OF ARIZONA } COUNTY OF COCHISE } ss.

I hereby certify that the within instrument was filed and recorded at request of

Witness my hand and Official Seal

Fee \$1.00


County Recorder

Deputy

Table with 3 columns: Indexed, Photostat Compared, Blotted

Date

Docket Page No.



Vertical stamp: A.M.C. 79458

SUPPLEMENT TO LOCATION NOTICE INFORMATION

The CEE BEE No. 34 LODE MINING CLAIM is owned by Phelps Dodge Corporation, whose current mailing address is Highway 92, Bisbee, Arizona, 85603. The claim was located on JUNE 14, 1970 and is situated in

SE $\frac{1}{4}$, Section 32 T 13N R 3W and,
JW $\frac{1}{4}$, Section 33 T 13N R 3W and,
 $\frac{1}{4}$, Section T R and,
 $\frac{1}{4}$, Section T R ,

Gila and Salt River Base and Meridian, in the State of Arizona.

RECEIVED
B. L. M. AZ STATE OFFICE

OCT 19 1979

10:00 A.M.
PHOENIX, ARIZONA

A MC 79458

I do hereby certify that the within instrument filed and recorded at the request of Phelps Dodge Corp

Aug 14 A.D., 1970

8:05

o'clock A M t 613 Official Records

3/19/80 P

Page 317, Records of Yavapai County, Arizona.

WITNESS my hand and official seal the day and year first above written.

NORMA R. MARQUART, County Recorder

By Betty Jean Smith Deputy

INDEXED

MICROFILMED

RECEIVED
BLM STATE OFFICE
JULY 19 1970
10:00 A.M.
PHOENIX, ARIZONA

A MC 79459

Notice of Mining Location LODE CLAIM

TO ALL WHOM IT MAY CONCERN:

This Mining Claim, the name of which is the Cec Bee No. 35

Mining Claim, situate on land belonging to the United States of America, and in which there are valuable mineral deposits, was entered upon and located for the purpose of exploration and purchase by

Phelps Dodge Corp.

(LOCATOR MUST INSERT EITHER "A CITIZEN OF THE UNITED STATES," OR "WHO HAS DECLARED HIS INTENTION TO BECOME A CITIZEN OF THE UNITED STATES.")

the undersigned, on the 14 day of JUNE, 1970

The length of this claim is 1500 feet and we claim 50 feet in a Easterly direction and 1450 feet in a Westerly direction from the center of the discovery point, at which this notice is posted, lengthwise of the claim together with 300 feet in width of the surface grounds, on each side of the center of said claim. The general course of the lode deposit and premises is from the East to the West

The claim is situated and located in the Copper Basin Mining District, in Yavapai County in the State of Arizona, about 9 Miles in a Southwesterly direction from Prescott, Ariz.
In Section 33
T13 N, R3W, G & SR. B & M.

The surface boundaries of the claim are marked upon the ground as follows:

Beginning at 2"x2"x4" Post Which Bears N81°12'E 930 Feet
From The South West Corner Sec. 33 T13N, R3W, G & SR. B & M
at a point in a Easterly direction 50 feet from the discovery point (at which this notice is posted), being in the center of the Easterly

end line of said claim; thence Southerly 300 feet to a 2"x2"x4" Post, being the Southeast corner of said claim; thence Westerly 1500 feet to a 2"x2"x4" Post being at the Southwest corner of said claim; thence Northerly 300 feet to a 2"x2"x4" Post at the center of the Westerly end of this claim; thence Northerly 300 feet to a 2"x2"x4" Post, being at the Northwest corner of said claim; thence Easterly 1500 feet to a 2"x2"x4" Post at the Northeast corner of said claim; thence Southerly 300 feet to the place of beginning.

Dated and posted on the grounds this 14 day of JUNE, 1970

Phelps Dodge Corp
by [Signature] Locator(s)

Witness

STATE OF ARIZONA }
COUNTY OF COCHISE } ss.

I hereby certify that the within instrument was filed and recorded at request of

Witness my hand and Official Seal

Fee \$1.00

County Recorder

Deputy

Indexed	Photostat Compared	Blotted
---------	--------------------	---------

Date _____

Docket _____

Page _____ No. _____

SUPPLEMENT TO LOCATION NOTICE INFORMATION

A MC 79459

The CEE BEE No. 35 LODE MINING CLAIM is owned by Phelps Dodge Corporation, whose current mailing address is Highway 92, Bisbee, Arizona, 85603. The claim was located on JUNE 14, 1970 and is situated in

SE $\frac{1}{4}$, Section 32 T 13N R 3W and,
NE $\frac{1}{4}$, Section 20 T 13N R 3W and,
SW $\frac{1}{4}$, Section 33 T 13N R 3W and,
NW $\frac{1}{4}$, Section 21 T 13N R 3W,

*don't use
in conflict
with maps*

Gila and Salt River Base and Meridian, in the State of Arizona.

RECEIVED
B. L. M. AZ STATE OFFICE
OCT 19 1979
10:00 A.M.
PHOENIX, ARIZONA

I do hereby certify that the within instrument filed and recorded at the request of Phelps Dodge Corp

on Aug 14 A.D., 1970 8:05 o'clock A M 613 Official Records

Page 318, Records of Yavapai County, Arizona.

WITNESS my hand and official seal the day and year first above written.

NORMA R. MARQUART, County Recorder

By Betty Jean Smith Deputy

MICROFILMED

INDEXED

Notice of Mining Location

LODE CLAIM

TO ALL WHOM IT MAY CONCERN:

This Mining Claim, the name of which is the Cee Bee No. 36 Mining Claim, situate on land belonging to the United States of America, and in which there are valuable mineral deposits, was entered upon and located for the purpose of exploration and purchase by Phelps Dodge Corp.

(LOCATOR MUST INSERT EITHER "A CITIZEN OF THE UNITED STATES," OR "WHO HAS DECLARED HIS INTENTION TO BECOME A CITIZEN OF THE UNITED STATES.")

the undersigned, on the 14 day of JUNE, 1970

The length of this claim is 1500 feet and we claim 50 feet in a Westerty direction and 1450 feet in a Easterly direction from the center of the discovery point, at which this notice is posted, lengthwise of the claim together with 300 feet in width of the surface grounds, on each side of the center of said claim. The general course of the lode deposit and premises is from the West to the East

The claim is situated and located in the Copper Basin Mining District, in Yavapai County in the State of Arizona, about 9 Miles in a Southwestely direction from Prescott, Arizona In Section 33 T 13 N, R 3 W, G & SR. B & M.

The surface boundaries of the claim are marked upon the ground as follows:

Beginning at 2"x2"x4' Post Which Bears N 81° 12' E 930 Feet From the SOUTHWEST Corner Sec. 33 T 13 N, R 3 W, G & SR. B & M at a point in a Westerty direction 50 feet from the discovery point (at which this notice is posted), being in the center of the Westerly end line of said claim; thence Northerly 300 feet to a 2"x2"x4' Post, being the Northwest corner of said claim; thence Easterly 1500 feet to a 2"x2"x4' Post being at the Northeast corner of said claim; thence Southerly 300 feet to a 2"x2"x4' Post at the center of the Easterly end of this claim; thence Southerly 300 feet to a 2"x2"x4' Post, being at the South east corner of said claim; thence Westerty 1500 feet to a 2"x2"x4' Post at the South west corner of said claim; thence Northerly 300 feet to the place of beginning.

Dated and posted on the grounds this 14 day of JUNE, 1970

Phelps Dodge Corp.
by George P. [Signature] Locators

Witness

STATE OF ARIZONA }
COUNTY OF COCHISE } ss.

Witness my hand and Official Seal

Fee \$1.00

County Recorder

Deputy

Indexed	Photostat Compared	Blotted

Docket

I hereby certify that the within instrument was filed and recorded at request of

RECEIVED
STATE OFFICE

OCT 19 1979

10:00 A.M.

PHOENIX, ARIZONA

Date

Page No.

A MC 79460

SUPPLEMENT TO LOCATION NOTICE INFORMATION

The CEE BEE No. 36 LODE MINING CLAIM is owned by Phelps Dodge Corporation, whose current mailing address is Highway 92, Bisbee, Arizona, 85603. The claim was located on JUNE 14, 1970 and is situated in

SW $\frac{1}{4}$, Section 33 T 13N R 3W and,

NW $\frac{1}{4}$, Section 21 T 13N R 3W and,

$\frac{1}{4}$, Section _____ T _____ R _____ and,

$\frac{1}{4}$, Section _____ T _____ R _____,

Gila and Salt River Base and Meridian, in the State of Arizona.

RECEIVED
 B.L.M. AZ STATE OFFICE
 OCT 19 1979
 10:00 A.M.
 PHOENIX, ARIZONA

WITNESS my hand and official seal the day and year first above written.

NORMA R. MARQUART, County Recorder

By Paul E. Hodge Deputy

3/19/88 SP

INDEXED

MICROFILMED

AMENDED NOTICE OF LOCATION
LODE MINING CLAIM

NOTICE IS HEREBY GIVEN:

That the Phelps Dodge Corporation, a New York Corporation, by its agent, Harry E. Metz, a citizen of the United States, the undersigned, in compliance with the Act of Congress, approved May 10, 1872, as amended, and the state and local laws, customs, and regulations, makes this amended location of the Cee Bee No. 37 LODE MINING CLAIM, claiming 1,410 linear feet, being 50 feet in an easterly direction and 1,360 feet in a westerly direction from the point of discovery, horizontal measurements, on the Cee Bee No. 37 lode, vein, ledge, or deposit of mineral-bearing rock in place, along the course thereof, with all its dips, spurs, angles, and variations, as allowed by law, together with 300 feet on each side of the middle of said vein, lode, ledge, or deposit at the surface ground within the lines of said claim. The general course of the lodes is from east to west.

Said claim is situated in the Copper Basin Mining District, Yavapai County, State of Arizona, and a 2" x 2" x 4' post in the center of the easterly end line of said claim bears N 57° 07' W, a distance of 2,445 feet from the southeast corner of Section 32, T. 13 N., R. 3 W., G&SRB&M.

The surface boundaries of the claim are marked upon the ground as follows: Beginning at a 2" x 2" x 4' post at a point easterly 50 feet from the point of discovery (at which this notice is posted), being in the center of the easterly end line of said claim; thence southerly 300 feet to a 2" x 2" x 4' post at the southeast corner of said claim; thence westerly 1,410 feet to a 2" x 2" x 4' post at the southwest corner of said claim; thence northerly 300 feet to a 2" x 2" x 4' post at the center of the westerly end line of said claim; thence northerly 300 feet to a 2" x 2" x 4' post at the northwest corner of said claim; thence easterly 1,410 feet to a 2" x 2" x 4' post at the northeast corner of said claim; thence southerly 300 feet to the place of beginning.

This is an amended location of the Cee Bee No. 37 Lode Mining Claim, located on July 14, 1970 by Harry E. Metz for the Phelps Dodge Corporation recorded on August 14, 1970, in Book 613, page 319, in the office of the County Recorder of Yavapai County, Arizona, and is made for the purpose of more definitely describing the boundaries of said lode claim, correcting irregularities, informalities, or errors, supplying omissions and correcting any defects which have existed or do exist in the original location, or the record thereof, hereby waiving no rights acquired under and by virtue of said original location. And if the original location is void, then this amended location shall be an original location, and this amended notice an original notice of location.

Dated and posted on the ground this 11th day of December, 1970.

PHELPS DODGE CORPORATION

By Harry E. Metz

BOOK 634 PAGE 170

RECEIVED
B. L. M. AZ STATE OFFICE

OCT 19 1979

10:00 A.M.
PHOENIX, ARIZONA

A M C 79461

WITNESS my hand and official seal the day and year first above written.

NORMA R. MARQUART, County Recorder

By Betty Jean Smith Deputy

INDEXED

MICROFILMED

Notice of Mining Location

LODE CLAIM

RECEIVED
OCT 19 1970
AZ STATE OFFICE

TO ALL WHOM IT MAY CONCERN:

This Mining Claim, the name of which is the Cee Bee No. 37 Mining Claim, situate on land belonging to the United States of America, and in which there are valuable mineral deposits, was entered upon and located for the purpose of exploration and purchase by Phelps Dodge Corp.

(LOCATOR MUST INSERT EITHER "A CITIZEN OF THE UNITED STATES," OR "WHO HAS DECLARED HIS INTENTION TO BECOME A CITIZEN OF THE UNITED STATES.")

the undersigned, on the 14th day of July, 1970

The length of this claim is 1410 feet and WP claim 50 feet in a easterly direction and 1300 feet in a westerly direction from the center of the discovery point, at which this notice is posted, lengthwise of the claim together with 300 feet in width of the surface grounds, on each side of the center of said claim. The general course of the lode deposit and premises is from the east to the west

The claim is situated and located in the Copper Basin Mining District, in Yavapai County in the State of Arizona, about 9 miles in a southwesterly direction from Prescott, Ariz in Sec 37 T13N R3W G&SR B&M

The surface boundaries of the claim are marked upon the ground as follows:

Beginning at 7"x7"x4" post which bears N57° 07' W 7445 feet from the southeast corner Sec 37 T13N R3W G&SR B&M at a point in a easterly direction 50 feet from the discovery point (at which this notice is posted), being in the center of the easterly end line of said claim; thence southerly 300 feet to a 7"x7"x4" post, being the southeast corner of said claim; thence westerly 1410 feet to a 7"x7"x4" post being at the southeast corner of said claim; thence northerly 300 feet to a 7"x7"x4" post at the center of the westerly end of this claim; thence northerly 300 feet to a 7"x7"x4" post, being at the northwest corner of said claim; thence easterly 1410 feet to a 7"x7"x4" post at the northeast corner of said claim; thence southerly 300 feet to the place of beginning.

Dated and posted on the grounds this 14th day of July, 1970

Phelps Dodge Corp.
by James E. Smith Locator(s)

Witness

STATE OF ARIZONA }
COUNTY OF COCHISE } ss.

I hereby certify that the within instrument was filed and recorded at request of

Witness my hand and Official Seal

Fee \$1.00

County Recorder

Deputy

Indexed	Photostat Compared	Blotted
---------	--------------------	---------

Date _____

Docket _____ Page _____ No. _____

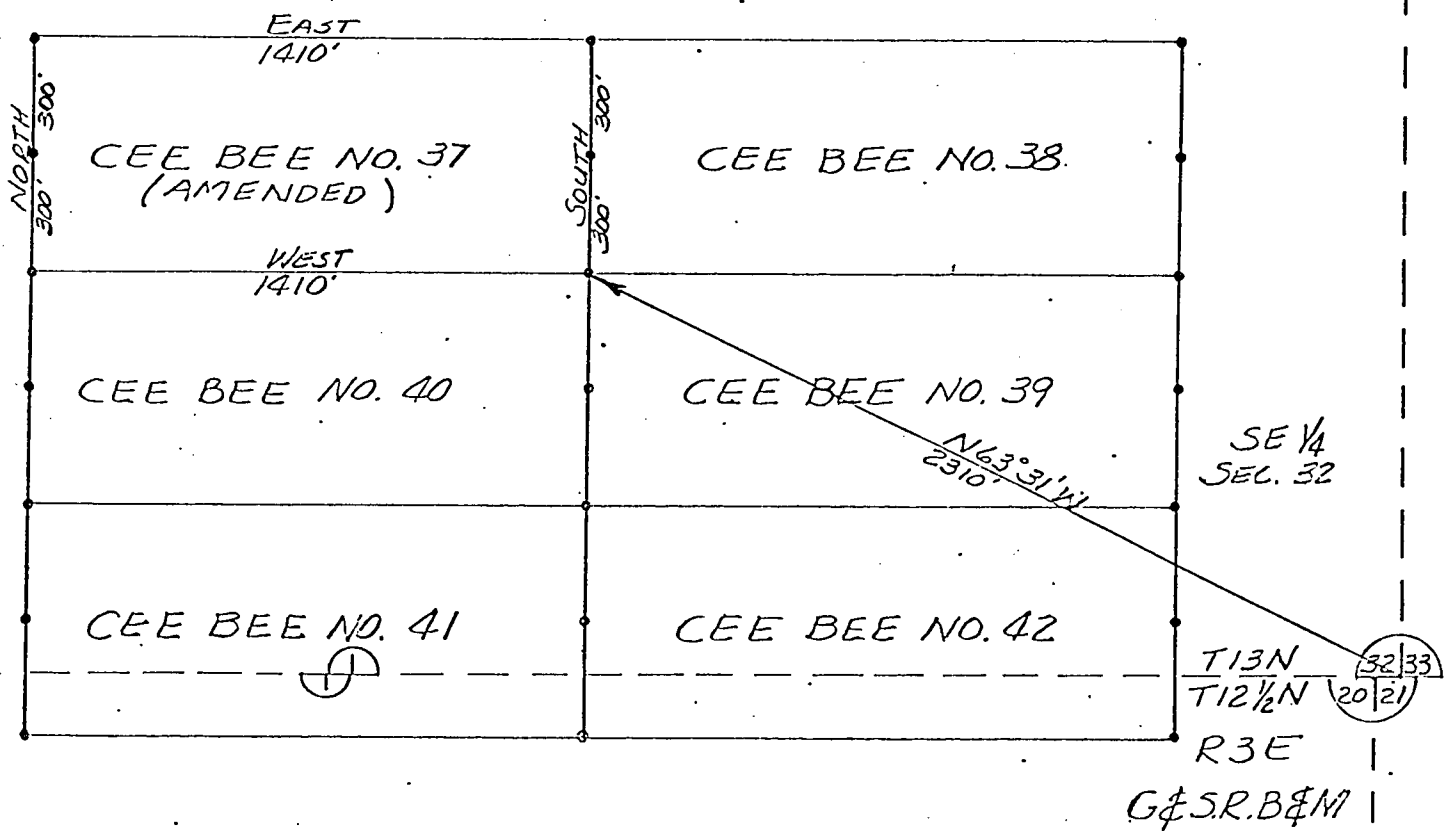
A MC 79467

SUPPLEMENT TO LOCATION NOTICE INFORMATION

The CEE BEE No. 37 - LODE MINING CLAIM is owned by Phelps Dodge Corporation, whose current mailing address is Highway 92, Bisbee, Arizona, 85603. The claim was located on JULY 14, 1970 and is situated in SW 1/4, Section 32 T 13N R 3W and, SE 1/4, Section 32 T 13N R 3W and, 1/4, Section T R and, 1/4, Section T R , Gila and Salt River Base and Meridian, in the State of Arizona.

RECEIVED
B. L. M. AZ STATE OFFICE
OCT 19 1979
10:00 A.M.
PHOENIX, ARIZONA

N
A
MC
79461



RECEIVED
B. L. M. AZ STATE OFFICE

OCT 19 1979

10:00 A.M.
PHOENIX, ARIZONA

PLAT OF
CEE BEE NO. 37
LODE MINING CLAIM

PHELPS DODGE CORPORATION
COPPER BASIN MINING DISTRICT
YAVAPAI COUNTY, ARIZONA

SCALE 1" = 500'
DATE

I do hereby certify that the within instrument is filed and recorded at the request of Phelps Dodge Corp
on Aug 14 A.D., 1970 at 8:05 o'clock A M. Book 613 Official Records

Page 320, Records of Yavapai County, Arizona.
WITNESS my hand and official seal the day and year first above written.

NORMA R. MARQUART, County Recorder
By City Juan Smith Deputy

INDEXED MICROFILMED

Notice of Mining Location LODE CLAIM

RECEIVED
OCT 19 1970
10:00 AM
PHOENIX, ARIZONA
A.M.C. 79402

TO ALL WHOM IT MAY CONCERN:

This Mining Claim, the name of which is the Cee Bee No. 38
Mining Claim, situate on land belonging to the United States of America, and in which there are valu-
able mineral deposits, was entered upon and located for the purpose of exploration and purchase by
Phelps Dodge Corp.

(LOCATOR MUST INSERT EITHER "A CITIZEN OF THE UNITED STATES," OR "WHO HAS DECLARED HIS INTENTION TO BECOME A CITIZEN OF THE UNITED STATES.")
the undersigned, on the 14 day of June, 1970

The length of this claim is 1500 feet and we claim 50 feet in a
Westerly direction and 1450 feet in a Easterly direction from
the center of the discovery point, at which this notice is posted, lengthwise of the claim together with
300 feet in width of the surface grounds, on each side of the center of said claim. The
general course of the lode deposit and premises is from the West
to the East

The claim is situated and located in the Copper Basin Mining District, in
Yavapai County in the State of Arizona, about 9 Miles
in a Southwestely direction from Prescott, Arizona
In Section 32
T 13 N, R 3 W, G & SR. B & M.

The surface boundaries of the claim are marked upon the ground as follows:

Beginning at 2"x2"x4' Post Which Bears N57°07' W 2445 Feet
From The South East Corner Sec. 32 T 13 N, R 3 W, G & SR. B & M.
at a point in a Westerly direction 50 feet from
the discovery point (at which this notice is posted), being in the center of the Westerly
end line of said claim; thence Northerly 300 feet to a 2"x2"x4'
Post, being the North west corner of said claim;
thence Easterly 1500 feet to a 2"x2"x4' Post being at the
Northeast corner of said claim; thence Southerly 300 feet
to a 2"x2"x4' Post at the center of the Easterly end of this claim;
thence Southerly 300 feet to a 2"x2"x4' Post, being at the
South east corner of said claim; thence Westerly 1500 feet
to a 2"x2"x4' Post at the South west corner of said claim;
thence Northerly 300 feet to the place of beginning.

Dated and posted on the grounds this 14 day of June, 1970

Phelps Dodge Corp.
by George P. [Signature] Locators

Witness

STATE OF ARIZONA }
COUNTY OF COCHISE } ss.

I hereby certify that the within instrument was
filed and recorded at request of

Witness my hand and Official Seal

Fee \$1.00

County Recorder

Deputy

Indexed	Photostat Compared	Blotted
---------	-----------------------	---------

Date _____

Docket _____ Page _____ No. _____

A MC 79462

SUPPLEMENT TO LOCATION NOTICE INFORMATION

The QUEBEE No. 38 -LODE MINING CLAIM is owned by Phelps Dodge Corporation, whose current mailing address is Highway 92, Bisbee, Arizona, 85603. The claim was located on JUNE 14, 1970 and is situated in SE 1/4, Section 32 T 13N R 3W and, 1/4, Section T R and, 1/4, Section T R and, 1/4, Section T R , Gila and Salt River Base and Meridian, in the State of Arizona.

RECEIVED
B. L. M. AZ STATE OFFICE
OCT 19 1979
10:00 A.M.
PIHO, ARIZONA

I do hereby certify that the within instrument is filed and recorded at the request of Phelps Dodge Corp on Aug 14 A.D., 1970 8:05 o'clock A M Book 613 Official Records Page 321 Records of Yavapai County, Arizona.

WITNESS my hand and official seal the day and year first above written.

NORMA R. MARQUART, County Recorder

By Betty Jean Smith Deputy

INDEXED

MICROFILMED

RECEIVED OCT 13 1970

STATE OFFICE

Notice of Mining Location

LODE CLAIM

TO ALL WHOM IT MAY CONCERN:

This Mining Claim, the name of which is the Cee Bee No. 39 Mining Claim, situate on land belonging to the United States of America, and in which there are valuable mineral deposits, was entered upon and located for the purpose of exploration and purchase by Phelps Dodge Corp.

(LOCATOR MUST INSERT EITHER "A CITIZEN OF THE UNITED STATES," OR "WHO HAS DECLARED HIS INTENTION TO BECOME A CITIZEN OF THE UNITED STATES.") the undersigned, on the 14 day of June, 1970

The length of this claim is 1500 feet and we claim 50 feet in a Westerty direction and 1450 feet in a Easterly direction from the center of the discovery point, at which this notice is posted, lengthwise of the claim together with 300 feet in width of the surface grounds, on each side of the center of said claim. The general course of the lode deposit and premises is from the West to the East

The claim is situated and located in the Copper Basin Mining District, in Yavapai County in the State of Arizona, about 9 Miles in a Southwestely direction from Prescott, Arizona In Section 32 T 13 N, R 3 W, G & S R. B & M.

The surface boundaries of the claim are marked upon the ground as follows:

Beginning at 2"x2"x4' Post Which Bears N70° 23' W 2180 Feet From The South East Corner Sec. 32 T13 N, R3W, G&SR B&M at a point in a Westerty direction 50 feet from the discovery point (at which this notice is posted), being in the center of the Westerty end line of said claim; thence Northerly 300 feet to a 2"x2"x4' Post, being the Northwest corner of said claim; thence Easterly 1500 feet to a 2"x2"x4' Post being at the Northeast corner of said claim; thence Southerly 300 feet to a 2"x2"x4' Post at the center of the Easterly end of this claim; thence Southerly 300 feet to a 2"x2"x4' Post, being at the Southeast corner of said claim; thence Westerty 1500 feet to a 2"x2"x4' Post at the Southwest corner of said claim; thence Northerly 300 feet to the place of beginning.

Dated and posted on the grounds this 14 day of June, 1970

Phelps Dodge Corp. by [Signature] Locators

Witness

STATE OF ARIZONA } ss. COUNTY OF COCHISE }

Witness my hand and Official Seal

Fee \$1.00

County Recorder

Deputy

Indexed	Photostat Compared	Blotted
---------	--------------------	---------

Date

Docket Page No.

A M C 79463

SUPPLEMENT TO LOCATION NOTICE INFORMATION

The CEE BEE No. 39 LODE MINING CLAIM is owned
 by Phelps Dodge Corporation, whose current mailing
 address is Highway 92, Bisbee, Arizona, 85603. The
 claim was located on JUNE 14, 1970 and is situated in
SE 1/4, Section 32 T 13N R 3W and,
 _____ 1/4, Section _____ T _____ R _____ and,
 _____ 1/4, Section _____ T _____ R _____ and,
 _____ 1/4, Section _____ T _____ R _____,
 Gila and Salt River Base and Meridian, in the State of
 Arizona.

RECEIVED
 B. L. M. AZ STATE OFFICE
 OCT 19 1979
 10:00 A.M.
 PHOENIX, ARIZONA

I do hereby certify that the within instrument filed and recorded at the request of Phelps Dodge Corp on Aug 14 A.D., 1970 9:05 o'clock P.M. 613 Official Records

Page 322, Records of Yavapai County, Arizona.

WITNESS my hand and official seal the day and year first above written.

INDEXED

MICROFILMED

NORMA R. MARQUART, County Recorder

By Betty Jean Smith Deputy

3/19/80 SP
OCT 19 1979
RECEIVED STATE OFFICE
PHOENIX, ARIZONA

Notice of Mining Location

LODE CLAIM

TO ALL WHOM IT MAY CONCERN:

This Mining Claim, the name of which is the Cee Bee No. 40 Mining Claim, situate on land belonging to the United States of America, and in which there are valuable mineral deposits, was entered upon and located for the purpose of exploration and purchase by Phelps Dodge Corp.

(LOCATOR MUST INSERT EITHER "A CITIZEN OF THE UNITED STATES," OR "WHO HAS DECLARED HIS INTENTION TO BECOME A CITIZEN OF THE UNITED STATES.")

the undersigned, on the 14th day of July, 1970

The length of this claim is 1410 feet and WE claim 50 feet in a easterly direction and 1360 feet in a westerly direction from the center of the discovery point, at which this notice is posted, lengthwise of the claim together with 300 feet in width of the surface grounds, on each side of the center of said claim. The general course of the lode deposit and premises is from the east to the west

The claim is situated and located in the Copper Basin Mining District, in Yavapai County in the State of Arizona, about 9 miles in a southwesterly direction from Prescott, Ariz in Sec 37 T13N R3W G&SR B&M

The surface boundaries of the claim are marked upon the ground as follows:

Beginning at "x" "x" "x" post which bears N70°13'W 7180 feet from the southeast corner of Sec 37 T13N R3W G&SR B&M at a point in a easterly direction 50 feet from the discovery point (at which this notice is posted), being in the center of the easterly

end line of said claim; thence southerly 300 feet to a "x" "x" "x" post, being the southeast corner of said claim; thence westerly 1410 feet to a "x" "x" "x" post being at the southwest corner of said claim; thence northerly 300 feet to a "x" "x" "x" post at the center of the westerly end of this claim; thence northerly 300 feet to a "x" "x" "x" post, being at the northwest corner of said claim; thence easterly 1410 feet to a "x" "x" "x" post at the northeast corner of said claim; thence southerly 300 feet to the place of beginning.

Dated and posted on the grounds this 14th day of July, 1970

Witness

Phelps Dodge Corp.
by Harry S. Metz Locator(s)

STATE OF ARIZONA }
COUNTY OF COCHISE } ss.

I hereby certify that the within instrument was filed and recorded at request of

Witness my hand and Official Seal

Fee \$1.00

County Recorder

Deputy

Indexed	Photostat Compared	Blotted
---------	--------------------	---------

Date _____

Docket _____ Page _____ No. _____

SUPPLEMENT TO LOCATION NOTICE INFORMATION

A MC 79484

The CEE BEE No. 40 LODE MINING CLAIM is owned by Phelps Dodge Corporation, whose current mailing address is Highway 92, Bisbee, Arizona, 85603. The claim was located on JULY 14, 1970 and is situated in SW $\frac{1}{4}$, Section 32 T 13N R 3W and, SE $\frac{1}{4}$, Section 32 T 13N R 3W and, $\frac{1}{4}$, Section _____ T _____ R _____ and, $\frac{1}{4}$, Section _____ T _____ R _____, Gila and Salt River Base and Meridian, in the State of Arizona.

RECEIVED
B. L. M. AZ STATE OFFICE
OCT 19 1979
10:00 A.M.
PHOENIX, ARIZONA

I do hereby certify that the within instrument filed and recorded at the request of Phelps Dodge Corp
Aug 14 1970 A.D., 8:05 o'clock A.M. 613 Official Records
323 Records of Yavapai County, Arizona.


WITNESS my hand and official seal the day and year first above written.

NORMA R. MARQUART, County Recorder

By Betty Jean Smith Deputy

INDEXED

MICROFILMED



Notice of Mining Location

LODE CLAIM

TO ALL WHOM IT MAY CONCERN:

This Mining Claim, the name of which is the Cee Bee No. 41 Mining Claim, situate on land belonging to the United States of America, and in which there are valuable mineral deposits, was entered upon and located for the purpose of exploration and purchase by Phelps Dodge Corp

(LOCATOR MUST INSERT EITHER "A CITIZEN OF THE UNITED STATES," OR "WHO HAS DECLARED HIS INTENTION TO BECOME A CITIZEN OF THE UNITED STATES.")
the undersigned, on the 14th day of July, 1970

The length of this claim is 1410 feet and WE claim 50 feet in a easterly direction and 1360 feet in a westerly direction from the center of the discovery point, at which this notice is posted, lengthwise of the claim together with 300 feet in width of the surface grounds, on each side of the center of said claim. The general course of the lode deposit and premises is from the East to the West

The claim is situated and located in the Copper Basin Mining District, in Yavapai ~~Cochise~~ County in the State of Arizona, about 9 miles in a Southwesterly direction from Prescott, Ariz in Sec. 37 T13N R3W G & SR B & M

The surface boundaries of the claim are marked upon the ground as follows:

Beginning at 4"x4"x4" post which bears N86°15'W 7000 feet from the southeast corner Sec 37 T13N R3W G & SR B & M at a point in a easterly direction 50 feet from the discovery point (at which this notice is posted), being in the center of the easterly

end line of said claim; thence southerly 300 feet to a 4"x4"x4" post, being the southeast corner of said claim; thence westerly 1410 feet to a 4"x4"x4" post being at the Southwest corner of said claim; thence northerly 300 feet to a 4"x4"x4" post at the center of the westerly end of this claim; thence northerly 300 feet to a 4"x4"x4" post, being at the Northwest corner of said claim; thence easterly 1410 feet to a 4"x4"x4" post at the Northeast corner of said claim; thence southerly 300 feet to the place of beginning.

Dated and posted on the grounds this 14th day of July, 1970

Phelps Dodge Corp.
by Benny L. [Signature] Locator(s)

Witness

STATE OF ARIZONA }
COUNTY OF COCHISE } ss.

I hereby certify that the within instrument was filed and recorded at request of

Witness my hand and Official Seal

Fee \$1.00

County Recorder

Deputy

Indexed	Photostat Compared	Blotted
---------	--------------------	---------

Date _____

Docket _____ Page _____ No. _____

A M C
79465

SUPPLEMENT TO LOCATION NOTICE INFORMATION

The CEE BEE No. 41 LODE MINING CLAIM is owned by Phelps Dodge Corporation, whose current mailing address is Highway 92, Bisbee, Arizona, 85603. The claim was located on JULY 14, 1970 and is situated in SW ¼, Section 32 T 13N R 3W and, SE ¼, Section 32 T 13N R 3W and, NW ¼, Section 20 T 13N R 3W and, NE ¼, Section 20 T 13N R 3W, Gila and Salt River Base and Meridian, in the State of Arizona.

RECEIVED
B. L. M. AZ STATE OFFICE
OCT 19 1979
10:00 A.M.
PHOENIX, ARIZONA

19995

RECEIVED
B.I.M. STATE OFFICE
OCT 19 1979
10:00 A.M.
PHOENIX ARIZONA

INDEXED

MICROFILMED

NORMA R. MARQUART, County Recorder
By Betty Jean Smith Deputy

Notice of Mining Location LODE CLAIM

TO ALL WHOM IT MAY CONCERN:

This Mining Claim, the name of which is the Cee Bee No. 42
Mining Claim, situate on land belonging to the United States of America, and in which there are valuable mineral deposits, was entered upon and located for the purpose of exploration and purchase by
Phelps Dodge Corp.

(LOCATOR MUST INSERT EITHER "A CITIZEN OF THE UNITED STATES," OR "WHO HAS DECLARED HIS INTENTION TO BECOME A CITIZEN OF THE UNITED STATES.")
the undersigned, on the 14 day of JUNE, 1970
The length of this claim is 1500 feet and we claim 50 feet in a Westerly direction and 1450 feet in a Easterly direction from the center of the discovery point, at which this notice is posted, lengthwise of the claim together with 300 feet in width of the surface grounds, on each side of the center of said claim. The general course of the lode deposit and premises is from the West to the East

The claim is situated and located in the Copper Basin Mining District, in Yavapai County in the State of Arizona, about 9 Miles in a Southwestely direction from Prescott, Arizona
In Section 32
T 13 N, R 3 W, G & SR. B & M.

The surface boundaries of the claim are marked upon the ground as follows:
Beginning at 2"x2"x4' Post Which Bears N86°15'W 2060 Feet From The South East Corner Sec. 32 T13N, R3W, G&SR B&M
at a point in a Westerly direction 50 feet from the discovery point (at which this notice is posted), being in the center of the Westerly end line of said claim; thence Northerly 300 feet to a 2"x2"x4' Post, being the North west corner of said claim; thence Easterly 1500 feet to a 2"x2"x4' Post being at the North east corner of said claim; thence Southerly 300 feet to a 2"x2"x4' Post at the center of the Easterly end of this claim; thence Southerly 300 feet to a 2"x2"x4' Post, being at the South east corner of said claim; thence Westerly 1500 feet to a 2"x2"x4' Post at the South west corner of said claim; thence Northerly 300 feet to the place of beginning.

Dated and posted on the grounds this 14 day of JUNE, 1970
Phelps Dodge Corp.
by George P. [Signature] Locators

Witness

STATE OF ARIZONA }
COUNTY OF COCHISE } ss.

I hereby certify that the within instrument was filed and recorded at request of

Witness my hand and Official Seal

Fee \$1.00

County Recorder

Deputy

Indexed	Photostat Compared	Blotted
---------	--------------------	---------

Docket

Date

Page

No.

A MC 79466

A MC 79466

SUPPLEMENT TO LOCATION NOTICE INFORMATION

The CEE BEE No. 42 LODE MINING CLAIM is owned by Phelps Dodge Corporation, whose current mailing address is Highway 92, Bisbee, Arizona, 85603. The claim was located on JUNE 14, 1970 and is situated in SE 1/4, Section 32 T13N R3W and, NE 1/4, Section 20 T13N R3W and, 1/4, Section T R and, 1/4, Section T R, Gila and Salt River Base and Meridian, in the State of Arizona.

RECEIVED
B. L. M. AZ STATE OFFICE
OCT 19 1979
10:00 A.M.
PHOENIX, ARIZONA

19997
3-19-80 SP
NORMA R. MARQUART, County Recorder
By Betty Jean Smith Deputy
OCT 19 1979
ARIZONA STATE OFFICE
A M C 79467

INDEXED

MICROFILMED

Notice of Mining Location LODE CLAIM

TO ALL WHOM IT MAY CONCERN:

This Mining Claim, the name of which is the Cee Bee No. 43
Mining Claim, situate on land belonging to the United States of America, and in which there are valuable mineral deposits, was entered upon and located for the purpose of exploration and purchase by Phelps Dodge Corp.

(LOCATOR MUST INSERT EITHER "A CITIZEN OF THE UNITED STATES," OR "WHO HAS DECLARED HIS INTENTION TO BECOME A CITIZEN OF THE UNITED STATES.")
the undersigned, on the 16 day of June, 1970

The length of this claim is 1500 feet and we claim 50 feet in a Southerly direction and 1450 feet in a Northerly direction from the center of the discovery point, at which this notice is posted, lengthwise of the claim together with 300 feet in width of the surface grounds, on each side of the center of said claim. The general course of the lode deposit and premises is from the South to the North

The claim is situated and located in the Copper Basin Mining District, in Yavapai County in the State of Arizona, about Eight Miles in a Southwesterly direction from Prescott, Arizona
In Section 32
T 13 N, R 3 W, G & S R. B & M.

The surface boundaries of the claim are marked upon the ground as follows:

Beginning at 2"x2"x4' Post Which Bears S 87° 20' E 1785 Feet
From The Northwest Corner Sec. 32 T 13 N, R 3 W, G & S R. B & M.
at a point in a Southerly direction 50 feet from the discovery point (at which this notice is posted), being in the center of the Southerly end line of said claim; thence Westerly 300 feet to a 2"x2"x4' Post, being the Southwest corner of said claim; thence Northerly 1500 feet to a 2"x2"x4' Post being at the Northwest corner of said claim; thence Easterly 300 feet to a 2"x2"x4' Post at the center of the Northerly end of this claim; thence Easterly 300 feet to a 2"x2"x4' Post, being at the North east corner of said claim; thence Southerly 1500 feet to a 2"x2"x4' Post at the South east corner of said claim; thence Westerly 300 feet to the place of beginning.

Dated and posted on the grounds this 16 day of June, 1970

Phelps Dodge Corp.
By George E. [Signature] Locator(s)

Witness

STATE OF ARIZONA }
COUNTY OF COCHISE } ss.

I hereby certify that the within instrument was filed and recorded at request of

Witness my hand and Official Seal
County Recorder

Fee \$1.00

Indexed	Photostat Compared	Blotted

Date _____
Page _____ No. _____

SUPPLEMENT TO LOCATION NOTICE INFORMATION

A MC 79467

The CEE BEE No. 43 LODE MINING CLAIM is owned by Phelps Dodge Corporation, whose current mailing address is Highway 92, Bisbee, Arizona, 85603. The claim was located on JUNE 16, 1970 and is situated in SW $\frac{1}{4}$, Section 29 T 13N R 3W and, NW $\frac{1}{4}$, Section 32 T 13N R 3W and, $\frac{1}{4}$, Section _____ T _____ R _____ and, $\frac{1}{4}$, Section _____ T _____ R _____, Gila and Salt River Base and Meridian, in the State of Arizona.

RECEIVED
B. L. M. AZ STATE
OCT 19 1970
10:00
PHOENIX

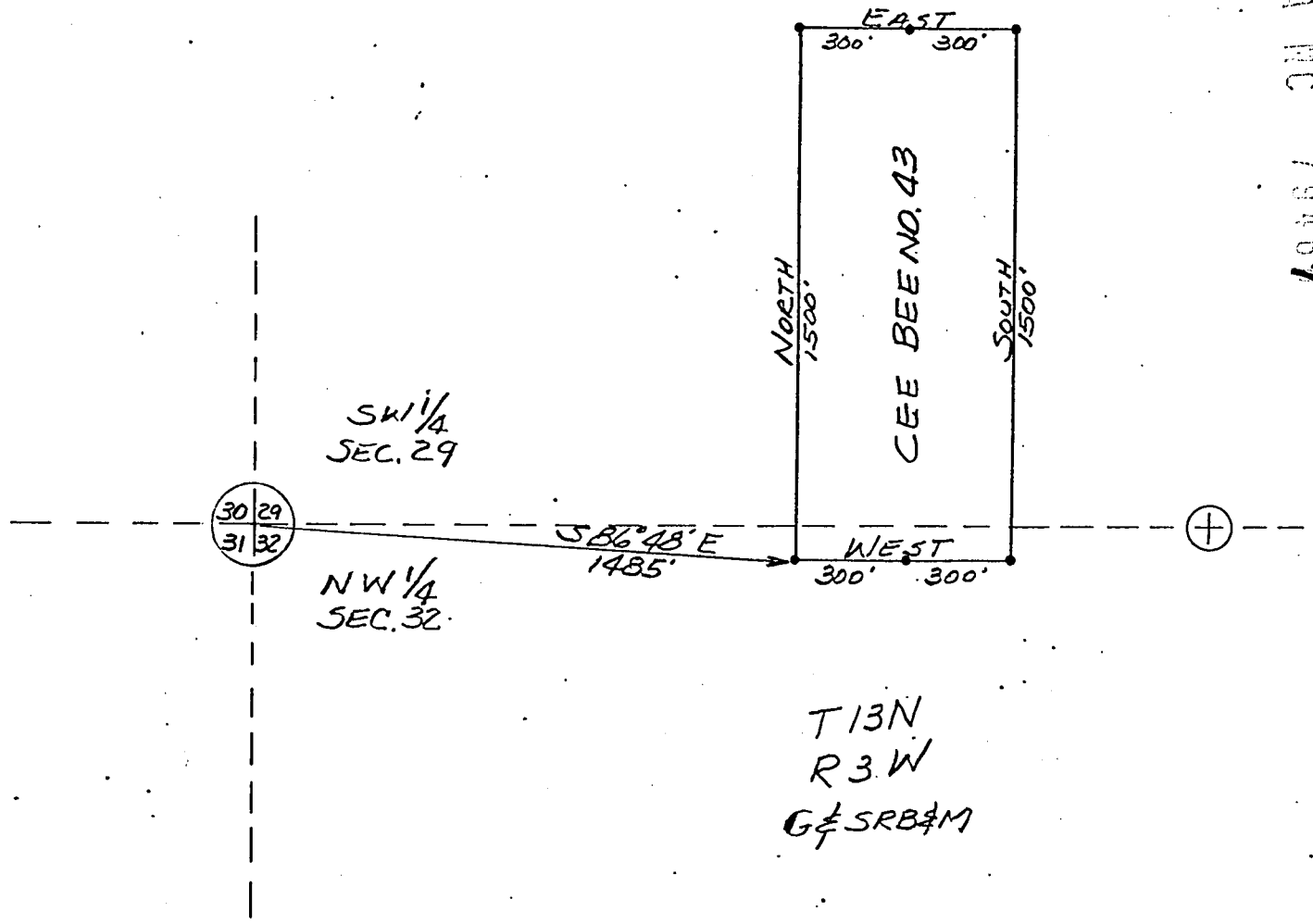
RECEIVED
B. L. M. AZ STATE OFFICE

OCT 19 1979

11:00 A.M.
PHOENIX, ARIZONA



A NC 79467



PLAT OF
CEE BEE NO. 43
LODE MINING CLAIM

PHELPS DODGE CORPORATION
COPPER BASIN MINING DISTRICT
YAVAPAI COUNTY, ARIZONA

SCALE 1" = 50'
DATE


3/19/80 SP

WITNESS my hand and official seal the day and year first above written.

NORMA R. MARQUART, County Recorder
By Paul E. Hodge Deputy

INDEXED

MICROFILMED



AMENDED NOTICE OF LOCATION
LODE MINING CLAIM

NOTICE IS HEREBY GIVEN:

That the Phelps Dodge Corporation, a New York Corporation, by its agent, Harry E. Metz, a citizen of the United States, the undersigned, in compliance with the Act of Congress, approved May 10, 1872, as amended, and the state and local laws, customs, and regulations, makes this amended location of the Cee Bee No. 44 LODE MINING CLAIM, claiming 1,500 linear feet, being 50 feet in an easterly direction and 1,450 feet in a westerly direction from the point of discovery, horizontal measurements, on the Cee Bee No. 44 lode, vein, ledge, or deposit of mineral-bearing rock in place, along the course thereof, with all its dips, spurs, angles, and variations, as allowed by law, together with 300 feet on each side of the middle of said vein, lode, ledge, or deposit at the surface ground within the lines of said claim. The general course of the lodes is from east to west.

Said claim is situated in the Copper Basin Mining District, Yavapai County, State of Arizona, and a 2" x 2" x 4' post in the center of the easterly end line of said claim bears S 81° E, a distance of 2,440 feet from the northwest corner of Section 32, T. 13 N., R. 3 W., G&SRB&M.

The surface boundaries of the claim are marked upon the ground as follows: Beginning at a 2" x 2" x 4' post at a point easterly 50 feet from the point of discovery (at which this notice is posted), being in the center of the easterly end line of said claim; thence southerly 300 feet to a 2" x 2" x 4' post at the southeast corner of said claim; thence westerly 1,500 feet to a 2" x 2" x 4' post at the southwest corner of said claim; thence northerly 300 feet to a 2" x 2" x 4' post at the center of the westerly end line of said claim; thence northerly 300 feet to a 2" x 2" x 4' post at the northwest corner of said claim; thence easterly 1500 feet to a 2" x 2" x 4' post at the northeast corner of said claim; thence southerly 300 feet to the place of beginning.

This is an amended location of the Cee Bee No. 44 Lode Mining Claim, located on June 16, 1970 by Harry E. Metz for the Phelps Dodge Corporation, recorded on August 14, 1970, in Book 613, page 326, in the office of the County Recorder of Yavapai County, Arizona, and is made for the purpose of more definitely describing the boundaries of said lode claim, correcting irregularities, informalities, or errors, supplying omissions and correcting any defects which have existed or do exist in the original location, or the record thereof, hereby waiving no rights acquired under and by virtue of said original location. And if the original location is void, then this amended location shall be an original location, and this amended notice an original notice of location.

Dated and posted on the ground this 11th day of December, 1970.

PHELPS DODGE CORPORATION
By Harry E. Metz

BOOK 634 PAGE 171

WITNESS my hand and official seal the day and year first above written.

NORMAN R. MARQUART, County Recorder
By City Juan Smith Deputy

INDEXED

MICROFILMED

Notice of Mining Location LODE CLAIM

RECEIVED
B. L. M. AZ STATE OFFICE
OCT 19 1970
COCHISE COUNTY ARIZONA

TO ALL WHOM IT MAY CONCERN:

This Mining Claim, the name of which is the Cop. Bld. No. 44
Mining Claim, situate on land belonging to the United States of America, and in which there are valuable mineral deposits, was entered upon and located for the purpose of exploration and purchase by
Phelps Dodge Corp

(LOCATOR MUST INSERT EITHER "A CITIZEN OF THE UNITED STATES," OR "WHO HAS DECLARED HIS INTENTION TO BECOME A CITIZEN OF THE UNITED STATES.")
the undersigned, on the 16 day of JUNE, 1970

The length of this claim is 1500 feet and we claim 50 feet in a easterly direction and 1450 feet in a westerly direction from the center of the discovery point, at which this notice is posted, lengthwise of the claim together with 300 feet in width of the surface grounds, on each side of the center of said claim. The general course of the lode deposit and premises is from the east to the west

The claim is situated and located in the Copper Basin Mining District, in Cochise County in the State of Arizona, about 9 miles in a southwesterly direction from Prescott Ariz
117 Section 37 T13N R3W G&SR B&M

The surface boundaries of the claim are marked upon the ground as follows:

Beginning at 2"x2"x4" post which bears S 81 E 240 feet from the northwest corner of Section 37 T13N R3W G&SR B&M at a point in an easterly direction 50 feet from the discovery point (at which this notice is posted), being in the center of the easterly end line of said claim; thence southerly 300 feet to a 2"x2"x4" post, being the southeast corner of said claim; thence westerly 1500 feet to a 2"x2"x4" post being at the southwest corner of said claim; thence northerly 300 feet to a 2"x2"x4" post at the center of the westerly end of this claim; thence northerly 300 feet to a 2"x2"x4" post, being at the northwest corner of said claim; thence easterly 1500 feet to a 2"x2"x4" post at the northeast corner of said claim; thence southerly 300 feet to the place of beginning.

Dated and posted on the grounds this 16 day of JUNE, 1970

Phelps Dodge Corp.
by Henry J. [Signature] Locator(s)

Witness

STATE OF ARIZONA }
COUNTY OF COCHISE } ss.

I hereby certify that the within instrument was filed and recorded at request of

Witness my hand and Official Seal

Fee \$1.00

County Recorder

Deputy

Indexed	Photostat Compared	Blotted
---------	--------------------	---------

Docket

Date

Page

No.

A MC 79468

SUPPLEMENT TO LOCATION NOTICE INFORMATION

The CEE BEE No. 44 -LODE MINING CLAIM is owned by Phelps Dodge Corporation, whose current mailing address is Highway 92, Bisbee, Arizona, 85603. The claim was located on June 16, 1970 and is situated in

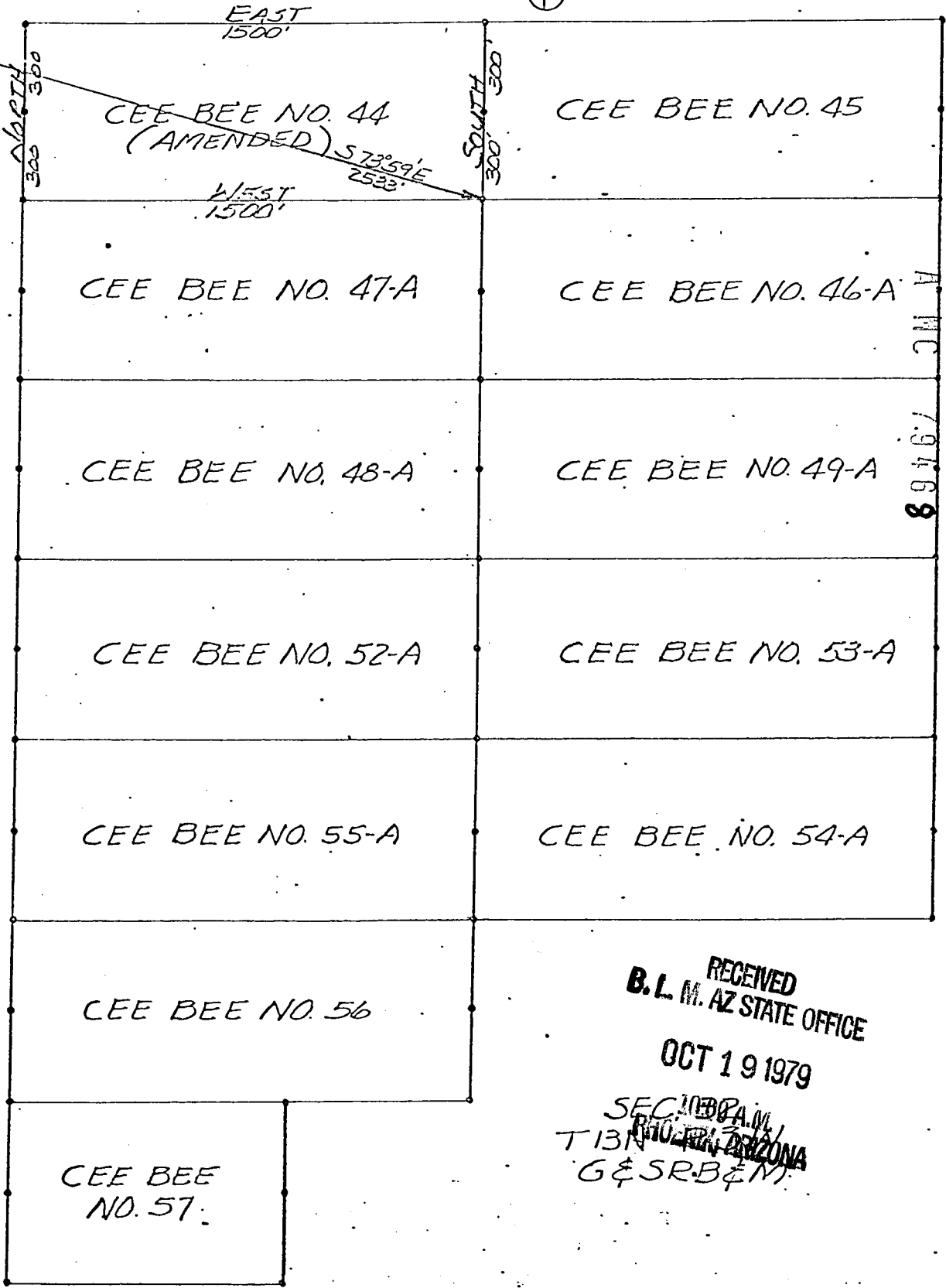
√ NW ¼, Section 32 T13N R3W and,
¼, Section T R and,
¼, Section T R and,
¼, Section T R,

Gila and Salt River Base and Meridian, in the State of Arizona.

RECEIVED
 B.L.M. AZ STATE OFFICE
 OCT 19 1979
 10:00 A.M.
 PHOENIX, ARIZONA

NW
Cor.
Sec.
32

1/4
COR.
+



RECEIVED
B. L. M. AZ STATE OFFICE

OCT 19 1979

SEC. 100 P. 11
T. 13 N.
R. 10 E. ARIZONA
G & S R. B. & M.

1"=500'

PLAT OF
CEE BEE NO. 44
LODE MINING CLAIM

PHELPS DODGE CORPORATION
COPPER BASIN MINING DISTRICT
YAVAPAI COUNTY, ARIZONA

SCALE 1"=500'

DATE

I do hereby certify that the within instrument filed and recorded at the request of

Phelps Dodge Corp
8:05 o'clock 4 M 613 Official Records

on Aug 14 A.D., 1970

Page 327, Records of Yavapai County, Arizona.

WITNESS my hand and official seal the day and year first above written.

NORMA R. MARQUART, County Recorder

By Betty Jean Smith Deputy

INDEXED

MICROFILMED

RECEIVED
OCT 15 1970
B.L.M. AZ STATE OFFICE
3/19/80
A.M.C. 79469

Notice of Mining Location

LODE CLAIM

TO ALL WHOM IT MAY CONCERN:

This Mining Claim, the name of which is the Cee Bee No. 45 Mining Claim, situate on land belonging to the United States of America, and in which there are valuable mineral deposits, was entered upon and located for the purpose of exploration and purchase by Phelps Dodge Corp.

(LOCATOR MUST INSERT EITHER "A CITIZEN OF THE UNITED STATES," OR "WHO HAS DECLARED HIS INTENTION TO BECOME A CITIZEN OF THE UNITED STATES.")
the undersigned, on the 16 day of JUNE, 1970

The length of this claim is 1500 feet and WE claim 50 feet in a westerly direction and 1450 feet in an easterly direction from the center of the discovery point, at which this notice is posted, lengthwise of the claim together with 300 feet in width of the surface grounds, on each side of the center of said claim. The general course of the lode deposit and premises is from the East to the West

The claim is situated and located in the Copper Basin Mining District, in Yavapai County in the State of Arizona, about 9 miles in a Southwesterly direction from Prescott, Ariz in section 31 T13N R3W 69SR B9M

The surface boundaries of the claim are marked upon the ground as follows:

Beginning at 2"x2"x4" post which bears S 81 E 240 feet from the northwest corner of section 31 T13N R3W 69SR B9M at a point in a Westerly direction 50 feet from the discovery point (at which this notice is posted), being in the center of the westerly

end line of said claim; thence northerly 300 feet to a 2"x2"x4" post, being the northwest corner of said claim; thence easterly 1500 feet to a 2"x2"x4" post being at the northeast corner of said claim; thence southerly 300 feet to a 2"x2"x4" post at the center of the easterly end of this claim; thence southerly 300 feet to a 2"x2"x4" post, being at the southeast corner of said claim; thence westerly 1500 feet to a 2"x2"x4" post at the southwest corner of said claim; thence northerly 300 feet to the place of beginning.

Dated and posted on the grounds this 16 day of JUNE, 1970

Phelps Dodge Corp
by James S. [Signature] Locator(s)

Witness

STATE OF ARIZONA }
COUNTY OF COCHISE } ss.

I hereby certify that the within instrument was filed and recorded at request of

Witness my hand and Official Seal

Fee \$1.00

County Recorder

Deputy

Indexed	Photostat Compared	Blotted
---------	--------------------	---------

Date

Docket Page No.

SUPPLEMENT TO LOCATION NOTICE INFORMATION

A M C 79469

The CEE BEE No. 45 LODE MINING CLAIM is owned by Phelps Dodge Corporation, whose current mailing address is Highway 92, Bisbee, Arizona, 85603. The claim was located on JUNE 16, 1970 and is situated in

✓ NW ¼, Section 32 T 13N R 3W and,
✓ NE ¼, Section 32 T 13N R 3W and,
¼, Section T R and,
¼, Section T R ,

Gila and Salt River Base and Meridian, in the State of Arizona.

RECEIVED
B. L. M. AZ STATE OFFICE

OCT 19 1979

10:00 A.M.
PHOENIX, ARIZONA

I do hereby certify that the within instrument led and recorded at the request of Phelps Dodge Corp Aug. 14 A.D., 1970 8:05 o'clock A M. Book 613 Official Records

Page 328 Records of Yavapai County, Arizona.

WITNESS my hand and official seal the day and year first above written.

INDEXED

MICROFILMED

NORMA R. MARQUART, County Recorder

By Betty Jean Darr Deputy

20000
3/19/80 SP
RECEIVED
OCT 19 1970
10:00 A.M.
PHOENIX, ARIZONA
AZ STATE OFFICE

Notice of Mining Location

LODE CLAIM

TO ALL WHOM IT MAY CONCERN:

This Mining Claim, the name of which is the Cop. Bee No 46 Mining Claim, situate on land belonging to the United States of America, and in which there are valuable mineral deposits, was entered upon and located for the purpose of exploration and purchase by Phelps Dodge Corp.

(LOCATOR MUST INSERT EITHER "A CITIZEN OF THE UNITED STATES," OR "WHO HAS DECLARED HIS INTENTION TO BECOME A CITIZEN OF THE UNITED STATES.")
the undersigned, on the 16 day of July, 1970

The length of this claim is 1500 feet and WR claim 50 feet in a westerly direction and 1450 feet in an easterly direction from the center of the discovery point, at which this notice is posted, lengthwise of the claim together with 300 feet in width of the surface grounds, on each side of the center of said claim. The general course of the lode deposit and premises is from the east to the west

The claim is situated and located in the Copper Basin Mining District, in Yavapai ~~Cochise~~ County in the State of Arizona, about 9 miles in a southwesterly direction from Prescott Ariz in section 37 T13N R3W G9SR B&M

The surface boundaries of the claim are marked upon the ground as follows:

Beginning at 7"xr"x4" post which bears S68°E 7600 feet from the northwest corner of section 37 T13N R3W G9SR B&M at a point in a westerly direction 50 feet from the discovery point (at which this notice is posted), being in the center of the westerly

end line of said claim; thence northerly 300 feet to a northwest corner of said claim; thence easterly 1500 feet to a 7"xr"x4" post being at the northeast corner of said claim; thence southerly 300 feet to a 7"xr"x4" post at the center of the easterly end of this claim; thence southerly 300 feet to a 7"xr"x4" post, being at the southeast corner of said claim; thence westerly 1500 feet to a 7"xr"x4" post at the southwest corner of said claim; thence northerly 300 feet to the place of beginning.

Dated and posted on the grounds this 16 day of July, 1970

Phelps Dodge Corp.
By Henry E. [Signature] Locator(s)

Witness

STATE OF ARIZONA }
COUNTY OF COCHISE } ss.

I hereby certify that the within instrument was filed and recorded at request of

Witness my hand and Official Seal

Fee \$1.00

County Recorder

Deputy

Indexed	Photostat Compared	Blotted
---------	--------------------	---------

Date

Docket Page No.

A MC 7947 D

SUPPLEMENT TO LOCATION NOTICE INFORMATION

The CEE BEE No. 46 -LODE MINING CLAIM is owned by Phelps Dodge Corporation, whose current mailing address is Highway 92, Bisbee, Arizona, 85603. The claim was located on June 16, 1970 and is situated in

✓ NW ¼, Section 32 T 13N R 3W and,
✓ NE ¼, Section 32 T 13N R 3W and,
 _____ ¼, Section _____ T _____ R _____ and,
 _____ ¼, Section _____ T _____ R _____,

Gila and Salt River Base and Meridian, in the State of Arizona.

RECEIVED
 B. L. M. AZ STATE OFFICE
 OCT 19 1979
 10:00 A.M.
 PHOENIX, ARIZONA

3/19/80 JP

STATE OF ARIZONA, County of Yavapai—ss.

I do hereby certify that the within instrument was filed and recorded at the request of Paul X. Phillips on the 17 A.D., 1970 at 3:15 o'clock P. M. Book 634 Official Records Page 173, Records of Yavapai County, Arizona.

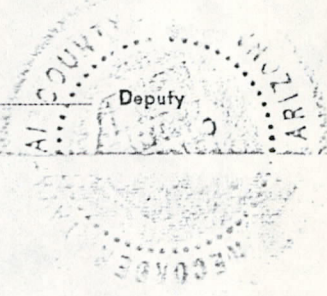
WITNESS my hand and official seal the day and year first above written.

NORMA R. MARQUART, County Recorder

By Paul E. Eberly Deputy

INDEXED

MICROFILMED



AMENDED NOTICE OF LOCATION
LODE MINING CLAIM

NOTICE IS HEREBY GIVEN:

That the Phelps Dodge Corporation, a New York Corporation, by its agent, Harry E. Metz, a citizen of the United States, the undersigned, in compliance with the Act of Congress, approved May 10, 1872, as amended, and the state and local laws, customs, and regulations, make this amended location of the Cee Bee No. 47 LODE MINING CLAIM, claiming 1500 linear feet, being 50 feet in an easterly direction and 1450 feet in a westerly direction from the point of discovery, horizontal measurements, on the Cee Bee No. 47 lode, vein, ledge, or deposit of mineral-bearing rock in place, along the course thereof, with all its dips, spurs, angles, and variations, as allowed by law, together with 300 feet on each side of the middle of said vein, lode, ledge, or deposit at the surface ground within the lines of said claim. The general course of the lodes is from east to west.

A
M
C
7
9
4
7
1

Said claim is situated in the Copper Basin Mining District, Yavapai County, State of Arizona, and a 2" x 2" x 4' post in the center of the easterly end line of said claim bears S 68° E, a distance of 2,600 feet from the northwest corner of Section 32, T. 13 N, R. 3 W, G&SRB&M.

The surface boundaries of the claim are marked upon the ground as follows: Beginning at a 2" x 2" x 4' post at a point easterly 50 feet from the point of discovery (at which this notice is posted), being in the center of the easterly end line of said claim; thence southerly 300 feet to a 2" x 2" x 4' post at the southeast corner of said claim; thence westerly 1500 feet to a 2" x 2" x 4' post at the southwest corner of said claim; thence northerly 300 feet to a 2" x 2" x 4' post at the center of the westerly end line of said claim; thence northerly 300 feet to a 2" x 2" x 4' post at the northwest corner of said claim; thence easterly 1500 feet to a 2" x 2" x 4' post at the northeast corner of said claim; thence southerly 300 feet to the place of beginning.

This is an amended location of the Cee Bee No. 47 Lode Mining Claim, located on June 16, 1970, by Harry E. Metz for the Phelps Dodge Corporation, recorded on August 14, 1970, in Book 613, page 329, in the office of the County Recorder of Yavapai County, Arizona, and is made for the purpose of more definitely describing the boundaries of said lode claim, correcting irregularities, informalities, or errors, supplying omissions and correcting any defects which have existed or do exist in the original location, or the record thereof, hereby waiving no rights acquired under and by virtue of said original location. And if the original location is void, then this amended location shall be an original location, and this amended notice an original notice of location.

Dated and posted on the ground this 11th day of December, 1970.

PHELPS DODGE CORPORATION

By Harry E. Metz

RECEIVED
B. L. M. AZ STATE OFFICE

OCT 19 1979

PHOENIX, ARIZONA

BOOK 634 PAGE 173

I do hereby certify that the within instrument filed and recorded at the request of Phelps Dodge Corp on Aug 14 A.D., 1970 8:05 o'clock A.M. 613 Official Records

Page 329, Records of Yavapai County, Arizona.

WITNESS my hand and official seal the day and year first above written.

NORMA R. MARQUART, County Recorder

INDEXED

MICROFILMED

By Betty Jean Smith Deputy

Notice of Mining Location

LODE CLAIM

TO ALL WHOM IT MAY CONCERN:

This Mining Claim, the name of which is the Cee Bee No 47 Mining Claim, situate on land belonging to the United States of America, and in which there are valuable mineral deposits, was entered upon and located for the purpose of exploration and purchase by Phelps Dodge Corp.

(LOCATOR MUST INSERT EITHER "A CITIZEN OF THE UNITED STATES," OR "WHO HAS DECLARED HIS INTENTION TO BECOME A CITIZEN OF THE UNITED STATES.") the undersigned, on the 16 day of JUNE, 1970

The length of this claim is 1500 feet and WC claim 50 feet in a easterly direction and 1450 feet in a westerly direction from the center of the discovery point, at which this notice is posted, lengthwise of the claim together with 300 feet in width of the surface grounds, on each side of the center of said claim. The general course of the lode deposit and premises is from the east to the west

The claim is situated and located in the Copper Basin Mining District, in Yavapai County in the State of Arizona, about 9 miles in a southwesterly direction from Prescott, Ariz in section 37 T13N R3W G2SR B2M

The surface boundaries of the claim are marked upon the ground as follows:

Beginning at 4"x4"x4" post which bears S 68° W 7600 feet from the northwest corner of section 37 T13N R3W G2SR B2M. at a point in an easterly direction 50 feet from the discovery point (at which this notice is posted), being in the center of the easterly

end line of said claim; thence southerly 300 feet to a southeast corner of said claim; thence westerly 1500 feet to a 4"x4"x4" post being at the southwest corner of said claim; thence northerly 300 feet to a 4"x4"x4" post at the center of the westerly end of this claim; thence northerly 300 feet to a 4"x4"x4" post, being at the northwest corner of said claim; thence easterly 1500 feet to a 4"x4"x4" post at the northeast corner of said claim; thence southerly 300 feet to the place of beginning.

Dated and posted on the grounds this 16 day of JUNE, 1970

Phelps Dodge Corp.
by [Signature] Locator(s)

Witness

STATE OF ARIZONA }
COUNTY OF COCHISE } ss.

I hereby certify that the within instrument was filed and recorded at request of

Witness my hand and Official Seal

Fee \$1.00


County Recorder

Deputy

Indexed	Photostat Compared	Blotted
---------	--------------------	---------

Date _____

Docket _____ Page _____ No. _____



A MC 79471

SUPPLEMENT TO LOCATION NOTICE INFORMATION

The QUEE BEE No. 47 -LODE MINING CLAIM is owned by Phelps Dodge Corporation, whose current mailing address is Highway 92, Bisbee, Arizona, 85603. The claim was located on JUNE 16, 1970 and is situated in

✓ NW 1/4, Section 32 T13N R3W and,
1/4, Section _____ T _____ R _____ and,
1/4, Section _____ T _____ R _____ and,
1/4, Section _____ T _____ R _____,

Gila and Salt River Base and Meridian, in the State of Arizona.

RECEIVED
 B. L. M. AZ STATE OFFICE
 OCT 19 1979
 10:00 A.M.
 PHOENIX, ARIZONA

I do hereby certify that the within instrument filed and recorded at the request of Phelps Dodge Corp on Aug 14 A.D., 1970 at 8:05 o'clock A Book 613 Official Records

Page 330, Records of Yavapai County, Arizona.

WITNESS my hand and official seal the day and year first above written.

NORMA R. MARQUART, County Recorder

By Betty Jean Smith Deputy

INDEXED


MICROFILMED

Notice of Mining Location

LODE CLAIM

TO ALL WHOM IT MAY CONCERN:

This Mining Claim, the name of which is the Cerber No. 48 Mining Claim, situate on land belonging to the United States of America, and in which there are valuable mineral deposits, was entered upon and located for the purpose of exploration and purchase by Phelps Dodge Corp



(LOCATOR MUST INSERT EITHER "A CITIZEN OF THE UNITED STATES," OR "WHO HAS DECLARED HIS INTENTION TO BECOME A CITIZEN OF THE UNITED STATES.") the undersigned, on the 16 day of JUNE, 1970

The length of this claim is 1500 feet and WR claim 50 feet in a easterly direction and 1450 feet in a westerly direction from the center of the discovery point, at which this notice is posted, lengthwise of the claim together with 300 feet in width of the surface grounds, on each side of the center of said claim. The general course of the lode deposit and premises is from the east to the west

The claim is situated and located in the Copper Basin Mining District, in Yavapai ~~Cochise~~ County in the State of Arizona, about 9 miles in a southwesterly direction from Prescott, Ariz in section 37 T13N R3W G2SR B2M

The surface boundaries of the claim are marked upon the ground as follows:

Beginning at 7"x2"x4" post which bears S57°E 2880 feet from the northwest corner of section 37 T13N R3W G2SR B2M at a point in an easterly direction 50 feet from the discovery point (at which this notice is posted), being in the center of the easterly

end line of said claim; thence southerly 300 feet to a 7"x2"x4" post, being the southeast corner of said claim; thence westerly 1500 feet to a 7"x2"x4" post being at the southwest corner of said claim; thence northerly 300 feet to a 7"x2"x4" post at the center of the westerly end of this claim; thence northerly 300 feet to a 7"x2"x4" post, being at the northwest corner of said claim; thence easterly 1500 feet to a 7"x2"x4" post at the northeast corner of said claim; thence southerly 300 feet to the place of beginning.

Dated and posted on the grounds this 16 day of June, 1970

Witness

Phelps Dodge Corp.
by Johnny P. [Signature] Locator(s)

STATE OF ARIZONA }
COUNTY OF COCHISE } ss.

I hereby certify that the within instrument was filed and recorded at request of

Witness my hand and Official Seal

Fee \$1.00

County Recorder

Deputy

Indexed	Photostat Compared	Blotted
---------	--------------------	---------

Date _____

Docket _____ Page _____ No. _____

A NC 79472

SUPPLEMENT TO LOCATION NOTICE INFORMATION

The CHE BEE No. 48 -LODE MINING CLAIM is owned by Phelps Dodge Corporation, whose current mailing address is Highway 92, Bisbee, Arizona, 85603. The claim was located on June 16, 1970 and is situated in NW 1/4, Section 32 T13N R3W and, 1/4, Section T R and, 1/4, Section T R and, 1/4, Section T R , Gila and Salt River Base and Meridian, in the State of Arizona.

RECEIVED
B.L. M. AZ STATE OFFICE
OCT 19 1979
10:00 A.M.
PHOENIX, ARIZONA

NORMA R. MARQUART, County Recorder
By Betty Jean Smith Deputy

INDEXED

MICROFILMED

Notice of Mining Location

LODE CLAIM

TO ALL WHOM IT MAY CONCERN:

This Mining Claim, the name of which is the Cee Bee No. 49
Mining Claim, situate on land belonging to the United States of America, and in which there are valu-
able mineral deposits, was entered upon and located for the purpose of exploration and purchase by
Phelps Dodge Corp.

(LOCATOR MUST INSERT EITHER "A CITIZEN OF THE UNITED STATES," OR "WHO HAS DECLARED HIS INTENTION TO BECOME A CITIZEN OF THE UNITED STATES.")
the undersigned, on the 5th day of July, 1970

The length of this claim is 1500 feet and WR claim 650 feet in a
westerly direction and 850 feet in an easterly direction from
the center of the discovery point, at which this notice is posted, lengthwise of the claim together with
300 feet in width of the surface grounds, on each side of the center of said claim. The
general course of the lode deposit and premises is from the East
to the West

The claim is situated and located in the Copper Basin Mining District, in
Yavapai County in the State of Arizona, about 9 miles
in a Southwesterly direction from Prescott Ariz
in Sec 37 T13N R3W G&S1R B&M

The surface boundaries of the claim are marked upon the ground as follows:

Beginning at a 7"x7"x4' post which bears S57°E 7880 feet from
the northwest corner of Sec 37 T13N R3W G&S1R B&M
at a point in a westerly direction 650 feet from
the discovery point (at which this notice is posted), being in the center of the west
end line of said claim; thence northerly 300 feet to a 7"x7"x4' post
being the northwest corner of said claim;
thence easterly 1500 feet to a 7"x7"x4' post being at the
northeast corner of said claim; thence southerly 300 feet
to a 7"x7"x4' post at the center of the east end of this claim;
thence southerly 300 feet to a 7"x7"x4' post, being at the
southeast corner of said claim; thence westerly 1500 feet
to a 7"x7"x4' post at the southwest corner of said claim;
thence northerly 300 feet to the place of beginning.

Dated and posted on the grounds this 5th day of July, 1970

Phelps Dodge Corp.
by James P. Miller Locator(s)

Witness

STATE OF ARIZONA }
COUNTY OF COCHISE } ss.
Witness my hand and Official Seal

I hereby certify that the within instrument was
filed and recorded at request of

Fee \$1.00

County Recorder

Deputy

Indexed	Photostat Compared	Blotted

Docket

Date

Page No.

RECORDED
OCT 19 1970
PHOENIX, ARIZONA

AMC 70173

3119/808P

A MC 79473

SUPPLEMENT TO LOCATION NOTICE INFORMATION

The CEE BEE No. 49 LODE MINING CLAIM is owned by Phelps Dodge Corporation, whose current mailing address is Highway 92, Bisbee, Arizona, 85603. The claim was located on July 5, 1970 and is situated in √ NW 1/4, Section 32 T 13N R 3W and, √ NE 1/4, Section 32 T 13N R 3W and, 1/4, Section T R and, 1/4, Section T R , Gila and Salt River Base and Meridian, in the State of Arizona.

RECEIVED
B. L. M. AZ STATE OFFICE

OCT 19 1979

10:00 A.M.
PHOENIX, ARIZONA

I do hereby certify that the within instrument is filed and recorded at the request of Phelps Dodge Corp on Aug 14 A.D., 1970 8:05 o'clock A.M. Book 613 Official Records

Page 332, Records of Yavapai County, Arizona.

WITNESS my hand and official seal the day and year first above written.

INDEXED

MICROFILMED

NORMA R. MARQUART, County Recorder

By Betty Jean Smith Deputy

3/19/80 JP

Notice of Mining Location

LODE CLAIM

TO ALL WHOM IT MAY CONCERN:

This Mining Claim, the name of which is the Cee Bee No 52 Mining Claim, situate on land belonging to the United States of America, and in which there are valuable mineral deposits, was entered upon and located for the purpose of exploration and purchase by Phelps Dodge Corp.

(LOCATOR MUST INSERT EITHER "A CITIZEN OF THE UNITED STATES," OR "WHO HAS DECLARED HIS INTENTION TO BECOME A CITIZEN OF THE UNITED STATES.") the undersigned, on the 5th day of July, 1970

The length of this claim is 1500 feet and We claim 300 feet in a Easterly direction and 1200 feet in a Westerly direction from the center of the discovery point, at which this notice is posted, lengthwise of the claim together with 300 feet in width of the surface grounds, on each side of the center of said claim. The general course of the lode deposit and premises is from the East to the West

The claim is situated and located in the Copper Basin Mining District, in Yavapai County in the State of Arizona, about 9 Miles in a Southwesterly direction from Prescott Arizona In Sec 32, T13N, R3W, G&SR, B&M.

The surface boundaries of the claim are marked upon the ground as follows:

Beginning at a 2"x2"x4' Post which bears 548° E 3250 Feet From the Northwest corner Sec. 32, T13N, R3W, G&SR, B&M at a point in a Easterly direction 300 feet from the discovery point (at which this notice is posted), being in the center of the Easterly end line of said claim; thence Southerly 300 feet to a 2"x2"x4' Post, being the Southeast corner of said claim; thence Westerly 1500 feet to a 2"x2"x4' Post being at the Southwest corner of said claim; thence Northerly 300 feet to a 2"x2"x4' Post at the center of the Westerly end of this claim; thence Northerly 300 feet to a 2"x2"x4' Post, being at the Northwest corner of said claim; thence Easterly 1500 feet to a 2"x2"x4' Post at the Northeast corner of said claim; thence Southerly 300 feet to the place of beginning.

Dated and posted on the grounds this 5th day of July, 1970

Phelps Dodge Corp.
by [Signature] Locator(s)

Witness

STATE OF ARIZONA }
COUNTY OF COCHISE } ss.

I hereby certify that the within instrument was filed and recorded at request of

Witness my hand and Official Seal

Fee \$1.00

County Recorder

Deputy

Indexed	Photostat Compared	Blotted
---------	--------------------	---------

Date

Docket Page No.

OCT 19 1970

PHOENIX, ARIZONA

REC 70179

A MC 79474

SUPPLEMENT TO LOCATION NOTICE INFORMATION

The CEE BEE No. 52 -LODE MINING CLAIM is owned by Phelps Dodge Corporation, whose current mailing address is Highway 92, Bisbee, Arizona, 85603. The claim was located on July 5, 1970 and is situated in ✓ NNW 1/4, Section 32 T 13N R 3W and, 1/4, Section T R and, 1/4, Section T R and, 1/4, Section T R , Gila and Salt River Base and Meridian, in the State of Arizona.

RECEIVED
B. L. M. AZ STATE OFFICE
OCT 19 1979
10:00 A.M.
PHOENIX, ARIZONA

I do hereby certify that the within instrument was filed and recorded at the request of Fred A. Phillips on Dec. 17 A.D., 1970 at 3:15 o'clock P. M. Book 634 Official Records Page 174 Records of Yavapai County, Arizona.


WITNESS my hand and official seal the day and year first above written.

NORMA R. MARQUART, County Recorder

By Paul Ethelge, Deputy

INDEXED

MICROFILMED



AMENDED NOTICE OF LOCATION
LODE MINING CLAIM

NOTICE IS HEREBY GIVEN:

That the Phelps Dodge Corporation, a New York Corporation, by its agent, Harry E. Metz, a citizen of the United States, the undersigned, in compliance with the Act of Congress, approved May 10, 1872, as amended, and the state and local laws, customs, and regulations, makes this amended location of the Cee Bee No. 53 LODE MINING CLAIM, claiming 1,500 linear feet, being 500 feet in a westerly direction and 1,000 feet in an easterly direction from the point of discovery, horizontal measurements, on the Cee Bee No. 53 lode, vein, ledge, or deposit of mineral-bearing rock in place, along the course thereof, with all its dips, spurs, angles, and variations, as allowed by law, together with 300 feet on each side of the middle of said vein, lode, ledge, or deposit at the surface ground within the lines of said claim. The general course of the lodes is from east to west.

Said claim is situated in the Copper Basin Mining District, Yavapai County, State of Arizona, and a 2" x 2" x 4' post in the center of the westerly end line of said claim bears S 48° E, a distance of 3,250 feet from the northwest corner of Section 32, T. 13 N., R. 3 W., G&SRB&M.

The surface boundaries of the claim are marked upon the ground as follows: Beginning at a 2" x 2" x 4' post at a point westerly 500 feet from the point of discovery (at which this notice is posted), being in the center of the westerly end line of said claim; thence northerly 300 feet to a 2" x 2" x 4' post at the northwest corner of said claim; thence easterly 1500 feet to a 2" x 2" x 4' post at the northeast corner of said claim; thence southerly 300 feet to a 2" x 2" x 4' post at the center of the easterly end line of said claim; thence southerly 300 feet to a 2" x 2" x 4' post at the southeast corner of said claim; thence westerly 1500 feet to a 2" x 2" x 4' post at the southwest corner of said claim; thence northerly 300 feet to the place of beginning.

This is an amended location of the Cee Bee No. 53 Lode Mining Claim, located on July 5, 1970 by Harry E. Metz for the Phelps Dodge Corporation, recorded on August 14, 1970, in Book 613, page 333, in the office of the County Recorder of Yavapai County, Arizona, and is made for the purpose of more definitely describing the boundaries of said lode claim, correcting irregularities, informalities, or errors, supplying omissions and correcting any defects which have existed or do exist in the original location, or the record thereof, hereby waiving no rights acquired under and by virtue of said original location. And if the original location is void, then this amended location shall be an original location, and this amended notice an original notice of location.

Dated and posted on the ground this 11th day of December, 1970.

PHELPS DODGE CORPORATION

By Harry E. Metz

RECEIVED
B. L. M. AZ STATE OFFICE

OCT 19 1970

JUL 10 1970
PHOENIX, ARIZONA

I do hereby certify that the within instrument filed and recorded at the request of Phelps Dodge Corp on Aug 14 A.D., 1970 at 8:05 o'clock A M. Book 613 Official Records Page 333 Records of Yavapai County, Arizona.

WITNESS my hand and official seal the day and year first above written.

NORMA R. MARQUART, County Recorder

By City, Jan Smith Deputy

INDEXED

MICROFILMED

Notice of Mining Location

LODE CLAIM

TO ALL WHOM IT MAY CONCERN:

This Mining Claim, the name of which is the COPPER No. 53 Mining Claim, situate on land belonging to the United States of America, and in which there are valuable mineral deposits, was entered upon and located for the purpose of exploration and purchase by Phelps Dodge Corp.

(LOCATOR MUST INSERT EITHER "A CITIZEN OF THE UNITED STATES," OR "WHO HAS DECLARED HIS INTENTION TO BECOME A CITIZEN OF THE UNITED STATES.")

the undersigned, on the 5th day of July, 1970

The length of this claim is 1500 feet and we claim 500 feet in a Westerly direction and 1000 feet in a Easterly direction from the center of the discovery point, at which this notice is posted, lengthwise of the claim together with 300 feet in width of the surface grounds, on each side of the center of said claim. The general course of the lode deposit and premises is from the East to the West

The claim is situated and located in the Copper Basin Mining District, in Cochise County in the State of Arizona, about 9 Miles in a Southwesterly direction from Prescott, Arizona In Sec 32, T13N, R3W, G&SR, B&M

The surface boundaries of the claim are marked upon the ground as follows:

Beginning at a 2"x2"x4' Post which bears S48°E 3250 Feet From the Northwest Cor. Sec. 32, T13N, R3W, G&SR, B&M at a point in a Westerly direction 500 feet from the discovery point (at which this notice is posted), being in the center of the Westerly

end line of said claim; thence Northerly 300 feet to a 2"x2"x4' Post, being the Northwest corner of said claim; thence Easterly 1500 feet to a 2"x2"x4' Post being at the Northeast corner of said claim; thence Southerly 300 feet to a 2"x2"x4' Post at the center of the Easterly end of this claim; thence Southerly 300 feet to a 2"x2"x4' Post, being at the Southeast corner of said claim; thence Westerly 1500 feet to a 2"x2"x4' Post at the Southwest corner of said claim; thence Northerly 300 feet to the place of beginning.

Dated and posted on the grounds this 5th day of July, 1970

Witness

Phelps Dodge Corp.
by [Signature] Locator(s)

STATE OF ARIZONA }
COUNTY OF COCHISE } ss.

Witness my hand and Official Seal

Fee \$1.00

County Recorder

Deputy

Indexed	Photostat Compared	Blotted

Docket

I hereby certify that the RECORDED instrument was filed and recorded at request of B.L. STATE OFFICE

OCT 19 1970

7:10 A.M.

ARIZONA

Date

Page No.

70175

A MC 79475

SUPPLEMENT TO LOCATION NOTICE INFORMATION

The CEE BEE No. 53 -LODE MINING CLAIM is owned by Phelps Dodge Corporation, whose current mailing address is Highway 92, Bisbee, Arizona, 85603. The claim was located on July 5, 1970 and is situated in

✓ NW 1/4, Section 32 T13N R3W and,
✓ NE 1/4, Section 32 T13N R3W and,
1/4, Section T R and,
1/4, Section T R,
 Gila and Salt River Base and Meridian, in the State of Arizona.

RECEIVED
 B. L. M. AZ STATE OFFICE
 OCT 19 1979
 10:00 A.M.
 PHOENIX, ARIZONA

I do hereby certify that the within instru was filed and recorded at the request of Phelps Dodge Corp on Aug. 14 1970 A.D., at 8:05 o'clock A Book 613 Official Records

Page 334, Records of Yavapai County, Arizona.

WITNESS my hand and official seal the day and year first above written.

NORMA R. MARQUART, County Recorder

By Betty Jean Smith Deputy

INDEXED

MICROFILMED

Notice of Mining Location

LODE CLAIM

TO ALL WHOM IT MAY CONCERN:

This Mining Claim, the name of which is the Cop Bee No. 54 Mining Claim, situate on land belonging to the United States of America, and in which there are valuable mineral deposits, was entered upon and located for the purpose of exploration and purchase by Phelps Dodge Corp.

(LOCATOR MUST INSERT EITHER "A CITIZEN OF THE UNITED STATES," OR "WHO HAS DECLARED HIS INTENTION TO BECOME A CITIZEN OF THE UNITED STATES.")

the undersigned, on the 15 day of June, 1970

The length of this claim is 1500 feet and WP claim 50 feet in a Westerly direction and 1450 feet in a Westerly direction from the center of the discovery point, at which this notice is posted, lengthwise of the claim together with 300 feet in width of the surface grounds, on each side of the center of said claim. The general course of the lode deposit and premises is from the East to the West

The claim is situated and located in the Copper Basin Mining District, in Yavapai Cochise County in the State of Arizona, about 9 miles in a Southwesterly direction from Prescott, Ariz in section 37 T13N R3W 62 SR B9 M.

The surface boundaries of the claim are marked upon the ground as follows:

Beginning at 7"x12"x4" post which bears S41°E 3680 feet from the northwest corner of section 37 T13N R3W 62 SR B9 M at a point in a Westerly direction 50 feet from the discovery point (at which this notice is posted), being in the center of the Westerly

end line of said claim; thence Northwesterly 300 feet to a 7"x12"x4" post, being the Northwest corner of said claim; thence Westerly 1500 feet to a 7"x12"x4" post being at the Northwest corner of said claim; thence Southerly 300 feet to a 7"x12"x4" post at the center of the Westerly end of this claim; thence Southerly 300 feet to a 7"x12"x4" post, being at the Southeast corner of said claim; thence Westerly 1500 feet to a 7"x12"x4" post at the Southwest corner of said claim; thence Northwesterly 300 feet to the place of beginning.

Dated and posted on the grounds this 15 day of June, 1970

Witness

Phelps Dodge Corp
by [Signature] Locator(s)

STATE OF ARIZONA }
COUNTY OF COCHISE } ss.

Witness my hand and Official Seal

Fee \$1.00

County Recorder

Deputy

Indexed	Photostat Compared	Blotted
---------	--------------------	---------

Docket

I hereby certify that the within instrument was filed and recorded at request of

RECEIVED
B. L. M. AZ STATE OFFICE

Date

Page

No.

3/19/80
A MC 19476

A MC 79472

SUPPLEMENT TO LOCATION NOTICE INFORMATION

The CEE BEE No. 54 -LODE MINING CLAIM is owned by Phelps Dodge Corporation, whose current mailing address is Highway 92, Bisbee, Arizona, 85603. The claim was located on June 15, 1970 and is situated in

✓ NW ¼, Section 32 T 13N R 3W and,
✓ NE ¼, Section 32 T 13N R 3W and,
✓ SW ¼, Section 32 T 13N R 3W and,
✓ SE ¼, Section 32 T 13N R 3W,

Gila and Salt River Base and Meridian, in the State of Arizona.

RECEIVED
 B. L. M. AZ STATE OFFICE
 OCT 19 1979
 10:00 A.M.
 PHOENIX, ARIZONA

I do hereby certify that the within instrument filed and recorded at the request of Phelps Dodge Corp
on Aug 14 A.D., 1970 1:05 o'clock A M 613 Official Records
Page 335 Records of Yavapai County, Arizona.

WITNESS my hand and official seal the day and year first above written.

NORMA R. MARQUART, County Recorder

MICROFILMED

By Betty Jean Smith Deputy

3/19/80 JP

INDEXED

Notice of Mining Location

LODE CLAIM

TO ALL WHOM IT MAY CONCERN:

This Mining Claim, the name of which is the Cee Bee No 55
Mining Claim, situate on land belonging to the United States of America, and in which there are valuable mineral deposits, was entered upon and located for the purpose of exploration and purchase by Phelps Dodge Corp.

(LOCATOR MUST INSERT EITHER "A CITIZEN OF THE UNITED STATES," OR "WHO HAS DECLARED HIS INTENTION TO BECOME A CITIZEN OF THE UNITED STATES.")

the undersigned, on the 15 day of JUNE, 1970

The length of this claim is 1500 feet and WE claim 50 feet in a n
eastery direction and 1450 feet in a westerly direction from
the center of the discovery point, at which this notice is posted, lengthwise of the claim together with
300 feet in width of the surface grounds, on each side of the center of said claim. The
general course of the lode deposit and premises is from the east
to the west

The claim is situated and located in the Copper Basin Mining District, in
Yavapai Cochise County in the State of Arizona, about 9 miles
in a southwesterly direction from Prescott, Ariz
in section 37 T13N R3W G&SR B&M

The surface boundaries of the claim are marked upon the ground as follows:

Beginning at 2"x2"x4' post which bears S41°E 3680 feet from the
northwest corner of section 37 T13N R3W G&SR B&M
at a point in a eastery direction 50 feet from
the discovery point (at which this notice is posted), being in the center of the eastery

end line of said claim; thence southerly 300 feet to a 2"x2"x4' post
southeast corner of said claim;
thence westerly 1500 feet to a 2"x2"x4' post being at the
southwest corner of said claim; thence nortarily 300 feet
to a 2"x2"x4' post at the center of the westerly end of this claim;
thence nortarily 300 feet to a 2"x2"x4' post, being at the
northwest corner of said claim; thence Easterly 1500 feet
to a 2"x2"x4' post at the nortarily corner of said claim;
thence southerly 300 feet to the place of beginning.

Dated and posted on the grounds this 15 day of JUNE, 1970

Witness

Phelps Dodge Corp.
[Signature] Locator(s)

STATE OF ARIZONA } ss.
COUNTY OF COCHISE }

Witness my hand and Official Seal

Fee \$1.00

County Recorder

Deputy

Indexed	Photostat Compared	Blotted
---------	-----------------------	---------

Docket

I hereby certify that the within instrument was filed and recorded at request of

RECEIVED
10:00 A.M.
PHOENIX, ARIZONA

Date

Page

No.

A MC 79474

SUPPLEMENT TO LOCATION NOTICE INFORMATION

The CEE BEE No 55 -LODE MINING CLAIM is owned by Phelps Dodge Corporation, whose current mailing address is Highway 92, Bisbee, Arizona, 85603. The claim was located on JUNE 15, 1970 and is situated in

✓ NW ¼, Section 32 T13N R3W and,
✓ SW ¼, Section 32 T13N R3W and,
 _____ ¼, Section _____ T _____ R _____ and,
 _____ ¼, Section _____ T _____ R _____,

Gila and Salt River Base and Meridian, in the State of Arizona.

RECEIVED
 B. L. M. AZ STATE OFFICE
 OCT 19 1979
 10:00 A.M.
 PHOENIX, ARIZONA

I do hereby certify that the within instrument filed and recorded at the request of Phelps Dodge Corp on Aug 14 A.D., 1970 8:05 o'clock A M of 613 Official Records Page 336, Records of Yavapai County, Arizona.

WITNESS my hand and official seal the day and year first above written.

NORMA R. MARQUART, County Recorder

By Betty Jean Smith Deputy

INDEXED

MICROFILMED

Notice of Mining Location

LODE CLAIM

TO ALL WHOM IT MAY CONCERN:

This Mining Claim, the name of which is the Lee Bee No 56 Mining Claim, situate on land belonging to the United States of America, and in which there are valuable mineral deposits, was entered upon and located for the purpose of exploration and purchase by Phelps Dodge Corp

(LOCATOR MUST INSERT EITHER "A CITIZEN OF THE UNITED STATES," OR "WHO HAS DECLARED HIS INTENTION TO BECOME A CITIZEN OF THE UNITED STATES.") the undersigned, on the 15 day of June, 1970

The length of this claim is 1500 feet and WR claim 50 feet in a westerly direction and 1450 feet in a northerly direction from the center of the discovery point, at which this notice is posted, lengthwise of the claim together with 300 feet in width of the surface grounds, on each side of the center of said claim. The general course of the lode deposit and premises is from the East to the West

The claim is situated and located in the Copper Basin Mining District, in Yavapai Cochise County in the State of Arizona, about 9 miles in a southwesterly direction from Prescott Ariz in section 37 T13N R3W S4 SR B & M

The surface boundaries of the claim are marked upon the ground as follows:

Beginning at 2"x2"x4" post which bears S 15° 30' E 3480 feet from the Northwest corner of section 37 T13N R3W S4 SR B & M at a point in a Westerly direction 50 feet from the discovery point (at which this notice is posted), being in the center of the westerly end line of said claim; thence northerly 300 feet to a 2"x2"x4" post, being the northeast corner of said claim; thence easterly 1500 feet to a 2"x2"x4" post being at the northeast corner of said claim; thence southerly 300 feet to a 2"x2"x4" post at the center of the easterly end of this claim; thence southerly 300 feet to a 2"x2"x4" post, being at the southeast corner of said claim; thence westerly 1500 feet to a 2"x2"x4" post at the southwest corner of said claim; thence northerly 300 feet to the place of beginning.

Dated and posted on the grounds this 15 day of June, 1970

Witness

Phelps Dodge Corp.
by [Signature] Locator(s)

STATE OF ARIZONA- } ss.
COUNTY OF COCHISE }

Witness my hand and Official Seal

Fee \$1.00

County Recorder

Deputy

Indexed	Photostat Compared	Blotted

Docket

Date

Page

No.

I hereby certify that the within instrument was filed and recorded at request of

RECEIVED
B. L. M. AZ STATE OFFICE

OCT 19 1970

10:00 A.M.
PHOENIX, ARIZONA

A M C 19478

A MC 79478

SUPPLEMENT TO LOCATION NOTICE INFORMATION

The CEE BEE No. 56 LODE MINING CLAIM is owned by Phelps Dodge Corporation, whose current mailing address is Highway 92, Bisbee, Arizona, 85603. The claim was located on JUNE 15, 1970 and is situated in SW 1/4, Section 32 T 13N R 3W and, 1/4, Section T R and, 1/4, Section T R and, 1/4, Section T R , Gila and Salt River Base and Meridian, in the State of Arizona.

RECEIVED
B. L. M. AZ STATE OFFICE
OCT 19 1979
10:00 A.M.
PHOENIX, ARIZONA

I do hereby certify that the within instrument filed and recorded at the request of Phelps Dodge Corp on Aug 14 A.D., 1970 8:05 o'clock A.M. 613 Official Records

Page 337 Records of Yavapai County, Arizona.

WITNESS my hand and official seal the day and year first above written.

NORMA R. MARQUART, County Recorder

By Betty Jean Smith Deputy

INDEXED

MICROFILMED

Notice of Mining Location

LODE CLAIM

TO ALL WHOM IT MAY CONCERN:

This Mining Claim, the name of which is the Cee Bee No 57 Mining Claim, situate on land belonging to the United States of America, and in which there are valuable mineral deposits, was entered upon and located for the purpose of exploration and purchase by Phelps Dodge Corp.

(LOCATOR MUST INSERT EITHER "A CITIZEN OF THE UNITED STATES," OR "WHO HAS DECLARED HIS INTENTION TO BECOME A CITIZEN OF THE UNITED STATES.") the undersigned, on the 15 day of JUNE, 1970

The length of this claim is 900 feet and WE claim 50 feet in a westerly direction and 850 feet in a easterly direction from the center of the discovery point, at which this notice is posted, lengthwise of the claim together with 300 feet in width of the surface grounds, on each side of the center of said claim. The general course of the lode deposit and premises is from the East to the West

The claim is situated and located in the Copper Basin Mining District, in Yavapai ~~Cochise~~ County in the State of Arizona, about 9 miles in a Southwesterly direction from Prescott, Ariz.
112 Sec 37 T13N R3W

The surface boundaries of the claim are marked upon the ground as follows:

Beginning at 7"x7"x4' post which bears N34°43'E 1640 feet from the southwest corner sec 37 T13N R3W G&SR B&M at a point in a westerly direction 50 feet from the discovery point (at which this notice is posted), being in the center of the West

end line of said claim; thence northerly 300 feet to a 7"x7"x4' post, being the northwest corner of said claim; thence easterly 900 feet to a 7"x7"x4' post being at the northeast corner of said claim; thence southerly 300 feet to a 7"x7"x4' post at the center of the East end of this claim; thence southerly 300 feet to a 7"x7"x4' post, being at the southeast corner of said claim; thence westerly 900 feet to a 7"x7"x4' post at the Southwest corner of said claim; thence northerly 300 feet to the place of beginning.

Dated and posted on the grounds this 15 day of June, 1970

Phelps Dodge Corp.
by Harry E. Galt (Locator(s))

Witness

STATE OF ARIZONA } ss.
COUNTY OF COCHISE }

Witness my hand and Official Seal

County Recorder

Deputy

Indexed	Photostat Compared	Blotted
---------	--------------------	---------

RECEIVED
B. E. MAZ STATE OFFICE
OCT 19 1979
10:00 A.M.
PHOENIX, ARIZONA

I hereby certify that the within instrument was filed and recorded at request of

RECEIVED
10:00 A.M.
PHOENIX, ARIZONA

A MC 79479

SUPPLEMENT TO LOCATION NOTICE INFORMATION

The CEE BEE No. 57 LODE MINING CLAIM is owned by Phelps Dodge Corporation, whose current mailing address is Highway 92, Bisbee, Arizona, 85603. The claim was located on JUNE 15, 1970 and is situated in SW 1/4, Section 32 T 13N R 3W and, 1/4, Section T R and, 1/4, Section T R and, 1/4, Section T R , Gila and Salt River Base and Meridian, in the State of Arizona.

RECEIVED
B. L. M. AZ STATE OFFICE
OCT 19 1979
10:00 A.M.
PHOENIX, ARIZONA

I do hereby certify that the within instrument filed and recorded at the request of Phelps Dodge Corp

Aug 14 A.D., 1970 8:05 o'clock A.M. Book 613 Official Records

Page 338 Records of Yavapai County, Arizona.

WITNESS my hand and official seal the day and year first above written.

NORMA R. MARQUART, County Recorder.

By Betty Jean Smith Deputy

INDEXED

MICROFILMED

Notice of Mining Location

LODE CLAIM

TO ALL WHOM IT MAY CONCERN:

This Mining Claim, the name of which is the Cee Bee No 58 Mining Claim, situate on land belonging to the United States of America, and in which there are valuable mineral deposits, was entered upon and located for the purpose of exploration and purchase by Phelps Dodge Corp.

(LOCATOR MUST INSERT EITHER "A CITIZEN OF THE UNITED STATES," OR "WHO HAS DECLARED HIS INTENTION TO BECOME A CITIZEN OF THE UNITED STATES.")

the undersigned, on the 15 day of JUNE, 1970

The length of this claim is 900 feet and WE claim 50 feet in a Westerly direction and 850 feet in a Easterly direction from the center of the discovery point, at which this notice is posted, lengthwise of the claim together with 300 feet in width of the surface grounds, on each side of the center of said claim. The general course of the lode deposit and premises is from the East to the West

The claim is situated and located in the Copper Basin Mining District, in Yavapai County in the State of Arizona, about 9 miles in a Southwesterly direction from Prescott, Ariz.
117 Sec 32 T13N R3W

The surface boundaries of the claim are marked upon the ground as follows:

Beginning at 7"x2"x4' post which bears N51°15'E 1700 feet from the southwest corner sec 32 T13N R3W 68 RB&M at a point in a Westerly direction 50 feet from the discovery point (at which this notice is posted), being in the center of the West

end line of said claim; thence Northerly 300 feet to a 7"x2"x4' post, being the northwest corner of said claim; thence Easterly 900 feet to a 7"x2"x4' post being at the northeast corner of said claim; thence Southerly 300 feet to a 7"x2"x4' post at the center of the East end of this claim; thence Southerly 300 feet to a 7"x2"x4' post, being at the southeast corner of said claim; thence Westerly 900 feet to a 7"x2"x4' post at the Southwest corner of said claim; thence Northerly 300 feet to the place of beginning.

Dated and posted on the grounds this 15 day of JUNE, 1970

Phelps Dodge Corp.
by Henry E. Smith (Locator(s))

Witness

STATE OF ARIZONA }
COUNTY OF COCHISE } ss.

Witness my hand and Official Seal

Fee \$1.00

County Recorder

Deputy

Indexed	Photostat Compared	Blotted

Docket

Date

Page

No.

I hereby certify that the within instrument was filed and recorded at request of

RECEIVED
B. L. M. AZ STATE OFFICE
OCT 19 1970
10:00 A.M.
PHOENIX, ARIZONA

3119/80 8P
A MC 79480

A M C 79480

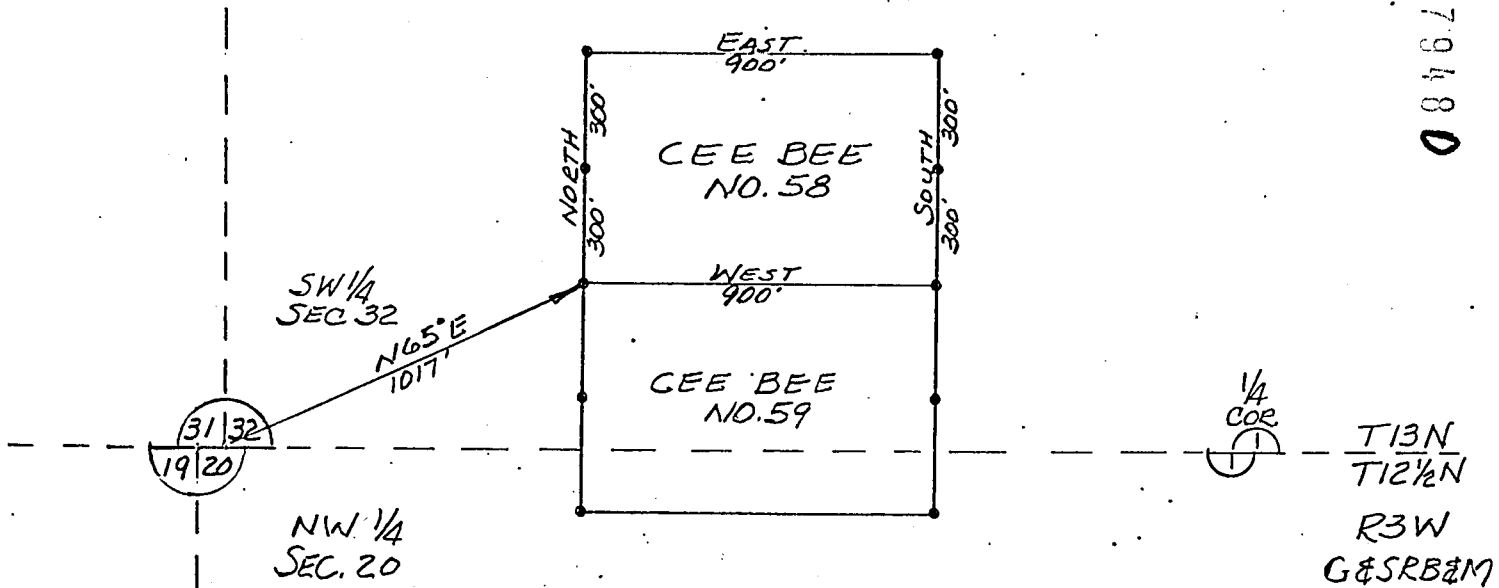
SUPPLEMENT TO LOCATION NOTICE INFORMATION

The CEE BEE No. 58 LODE MINING CLAIM is owned by Phelps Dodge Corporation, whose current mailing address is Highway 92, Bisbee, Arizona, 85603. The claim was located on JUNE 15, 1970 and is situated in JW 1/4, Section 32 T 13N R 3W and, 1/4, Section T R and, 1/4, Section T R and, 1/4, Section T R , Gila and Salt River Base and Meridian, in the State of Arizona.

RECEIVED
B. L. M. AZ STATE OFFICE
OCT 19 1979
10:00 A.M.
PHOENIX, ARIZONA



A MC 79480



RECEIVED
 B. L. M. AZ STATE OFFICE
 OCT 19 1979
 10:00 A.M.
 PHOENIX, ARIZONA

PLAT OF
CEE BEE NO. 58
 LODGE MINING CLAIM

PHELPS DODGE CORPORATION
 COPPER BASIN MINING DISTRICT
 YAVAPAI COUNTY, ARIZONA

SCALE 1" = 50'
 DATE

I do hereby certify that the within instrument filed and recorded at the request of Phelps Dodge Corp. 20011
Aug 14 A.D., 1970 8:05 o'clock A.M. k. 613 Official Records

Page 339 Records of Yavapai County, Arizona.

WITNESS my hand and official seal the day and year first above written.

NORMA R. MARQUART, County Recorder

By Betty Jean Smith Deputy

INDEXED

MICROFILMED

Notice of Mining Location

LODE CLAIM

TO ALL WHOM IT MAY CONCERN:

This Mining Claim, the name of which is the Cee Bee No 59
Mining Claim, situate on land belonging to the United States of America, and in which there are valuable mineral deposits, was entered upon and located for the purpose of exploration and purchase by Phelps Dodge Corp.

(LOCATOR MUST INSERT EITHER "A CITIZEN OF THE UNITED STATES," OR "WHO HAS DECLARED HIS INTENTION TO BECOME A CITIZEN OF THE UNITED STATES.")
the undersigned, on the 15 day of June, 1970

The length of this claim is 900 feet and WE claim 50 feet in a Westerly direction and 850 feet in a Easterly direction from the center of the discovery point, at which this notice is posted, lengthwise of the claim together with 300 feet in width of the surface grounds, on each side of the center of said claim. The general course of the lode deposit and premises is from the East to the West

The claim is situated and located in the Copper Basin Mining District, in Yavapai County in the State of Arizona, about 9 miles in a Southwesterly direction from Prescott, Ariz.
N7 Sec 37 T13N R3W

The surface boundaries of the claim are marked upon the ground as follows:

Beginning at 7"x7"x4' post which bears N80°17'E 950 feet
from the southwest corner sec 37 T13N R3W 6 & SR B & M
at a point in a Westerly direction 50 feet from the discovery point (at which this notice is posted), being in the center of the West

end line of said claim; thence northerly 300 feet to a 7"x7"x4' post, being the northwest corner of said claim; thence Easterly 900 feet to a 7"x7"x4' post being at the northeast corner of said claim; thence southerly 300 feet to a 7"x7"x4' post at the center of the East end of this claim; thence southerly 300 feet to a 7"x7"x4' post, being at the southeast corner of said claim; thence westerly 900 feet to a 7"x7"x4' post at the southwest corner of said claim; thence northerly 300 feet to the place of beginning.

Dated and posted on the grounds this 15 day of June, 1970

Phelps Dodge Corp.
by George E. Galt (Locator(s))

Witness

STATE OF ARIZONA }
COUNTY OF COCHISE } ss.

Witness my hand and Official Seal

Fee \$1.00

County Recorder

Deputy

Indexed	Photostat Compared	Blotted
---------	--------------------	---------

Docket

I hereby certify that the within instrument was filed and recorded at request of

RECEIVED
B. L. M. AZ STATE OFFICE

OCT 19 1970

10:00 A.M.

PHOENIX, ARIZONA

Date

Page

No.

SUPPLEMENT TO LOCATION NOTICE INFORMATION

A MC 79481

The CEE BEE No. 59 LODE MINING CLAIM is owned by Phelps Dodge Corporation, whose current mailing address is Highway 92, Bisbee, Arizona, 85603. The claim was located on JUNE 15, 1970 and is situated in ✓ JW ¼, Section 32 T 13N R 3W and, NW ¼, Section 20 T 13N R 3W and, ¼, Section T R and, ¼, Section T R, Gila and Salt River Base and Meridian, in the State of Arizona.

RECEIVED
B. L. M. AZ STATE OFFICE

OCT 19 1979

10:00 A.M.
PHOENIX, ARIZONA

I do hereby certify that the within instrument filed and recorded at the request of Phelps Dodge Corp
on Aug 14 8:05 A.D., 1970 o'clock A.M. 613 Official Records

Page 340 Records of Yavapai County, Arizona.

WITNESS my hand and official seal the day and year first above written.

NORMA R. MARQUART, County Recorder

By Betty Jean Smith Deputy

INDEXED

MICROFILMED

COUNTY 3/19/80 SP

Notice of Mining Location

LODE CLAIM

TO ALL WHOM IT MAY CONCERN:

This Mining Claim, the name of which is the Cec Bee No. 60
Mining Claim, situate on land belonging to the United States of America, and in which there are valuable mineral deposits, was entered upon and located for the purpose of exploration and purchase by Phelps Dodge Corp.

(LOCATOR MUST INSERT EITHER "A CITIZEN OF THE UNITED STATES," OR "WHO HAS DECLARED HIS INTENTION TO BECOME A CITIZEN OF THE UNITED STATES.")
the undersigned, on the 16 day of June, 1970

The length of this claim is 1500 feet and we claim 50 feet in a Easterly direction and 1450 feet in a Westerly direction from the center of the discovery point, at which this notice is posted, lengthwise of the claim together with 300 feet in width of the surface grounds, on each side of the center of said claim. The general course of the lode deposit and premises is from the East to the West

The claim is situated and located in the Copper Basin Mining District, in Yavapai County in the State of Arizona, about 9 Miles in a Southwesterly direction from Prescott, Ariz.
In Section 30
T13 N, R3W, G & SR. B & M.

The surface boundaries of the claim are marked upon the ground as follows:

Beginning at 2"x2"x4" Post Which Bears Due North 795 Feet From The South East Corner Sec. 30 T13N, R3W, G & SR. B & M at a point in a Easterly direction 50 feet from the discovery point (at which this notice is posted), being in the center of the Easterly

end line of said claim; thence Southerly 300 feet to a 2"x2"x4" Post being the Southeast corner of said claim; thence Westerly 1500 feet to a 2"x2"x4" Post being at the Southwest corner of said claim; thence Northerly 300 feet to a 2"x2"x4" Post at the center of the Westerly end of this claim; thence Northerly 300 feet to a 2"x2"x4" Post, being at the Northwest corner of said claim; thence Easterly 1500 feet to a 2"x2"x4" Post at the Northeast corner of said claim; thence Southerly 300 feet to the place of beginning.

Dated and posted on the grounds this 16 day of June, 1970

Witness

Phelps Dodge Corp
by [Signature] Locator(s)

STATE OF ARIZONA }
COUNTY OF COCHISE } ss.

Witness my hand and Official Seal

Fee \$1.00

County Recorder

Deputy

Indexed	Photostat Compared	Blotted
---------	--------------------	---------

Docket

I hereby certify that the within instrument was filed and recorded at request of

RECEIVED B. E. M. AZ STATE OFFICE

OCT 19 1979

10:00 A.M. PHOENIX, ARIZONA

Date

Page

No.

AMC 79482

SUPPLEMENT TO LOCATION NOTICE INFORMATION

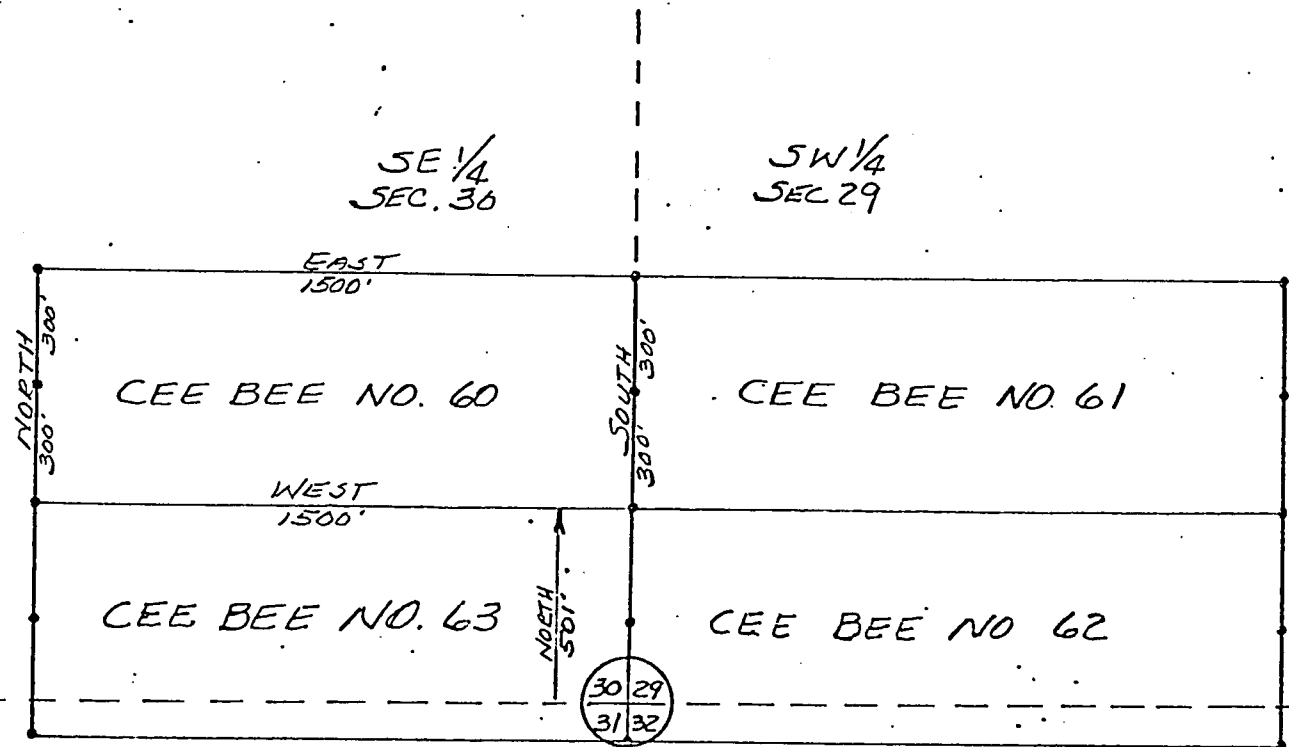
A M C 79482

The CEE BEE No. 60 LODE MINING CLAIM is owned by Phelps Dodge Corporation, whose current mailing address is Highway 92, Bisbee, Arizona, 85603. The claim was located on JUNE 16, 1970 and is situated in SE 1/4, Section 30 T 13N R 3W and, 1/4, Section T R and, 1/4, Section T R and, 1/4, Section T R , Gila and Salt River Base and Meridian, in the State of Arizona.

RECEIVED
B. L. M. AZ STATE OFFICE
OCT 19 1979
10:00 A.M.
PHOENIX, ARIZONA



A M C 79402



RECEIVED
 B. L. M. AZ STATE OFFICE
 OCT 19 1979
 10:00 A.M.
 PHOENIX, ARIZONA

1"=500'

PLAT OF
CEE BEE NO. 60
 LODE MINING CLAIM

PHELPS DODGE CORPORATION
 COPPER BASIN MINING DISTRICT
 YAVAPAI COUNTY, ARIZONA

SCALE 1"=500'
 DATE

I do hereby certify that the within instrument was filed and recorded at the request of Phelps Dodge Corp
on Aug 14 A.D., 1970 8:05 o'clock A M. 613 Official Records
Page 341 Records of Yavapai County, Arizona.

WITNESS my hand and official seal the day and year first above written.

NORMA R. MARQUART, County Recorder

By Betty Jean Smith Deputy

Deputy

MICROFILMED

INDEXED

Notice of Mining Location

LODE CLAIM

TO ALL WHOM IT MAY CONCERN:

This Mining Claim, the name of which is the Cee Bee No. 61
Mining Claim, situate on land belonging to the United States of America, and in which there are valu-
able mineral deposits, was entered upon and located for the purpose of exploration and purchase by
Phelps Dodge Corp.

(LOCATOR MUST INSERT EITHER "A CITIZEN OF THE UNITED STATES," OR "WHO HAS DECLARED HIS INTENTION TO BECOME A CITIZEN OF THE UNITED STATES.")
the undersigned, on the 16 day of June, 1970

The length of this claim is 1500 feet and we claim 50 feet in a
Westerly direction and 1450 feet in a Easterly direction from
the center of the discovery point, at which this notice is posted, lengthwise of the claim together with
300 feet in width of the surface grounds, on each side of the center of said claim. The
general course of the lode deposit and premises is from the West
to the East

The claim is situated and located in the Copper Basin Mining District, in
Yavapai County in the State of Arizona, about 9 Miles
in a Southwestely direction from Prescott, Arizona
In Section 29
T 13 N, R 3 W, G & SR. B & M.

The surface boundaries of the claim are marked upon the ground as follows:

Beginning at 2"x2"x4' Post Which Bears Due North 795 Feet
From The Southwest Corner Sec. 29 T 13 N, R 3 W, G & SR B & M
at a point in a Westerly direction 50 feet from
the discovery point (at which this notice is posted), being in the center of the Westerly

end line of said claim; thence Northerly 300 feet to a 2"x2"x4'
Post, being the Northwest corner of said claim;
thence Easterly 1500 feet to a 2"x2"x4' Post being at the
Northeast corner of said claim; thence Southerly 300 feet
to a 2"x2"x4' Post at the center of the Easterly end of this claim;
thence Southerly 300 feet to a 2"x2"x4' Post, being at the
South east corner of said claim; thence Westerly 1500 feet
to a 2"x2"x4' Post at the South west corner of said claim;
thence Northerly 300 feet to the place of beginning.

Dated and posted on the grounds this 16 day of June, 1970

Phelps Dodge Corp.
by George L. [Signature] Locators

Witness

STATE OF ARIZONA }
COUNTY OF COCHISE } ss.

Witness my hand and Official Seal

Fee \$1.00

County Recorder

Deputy

Indexed	Photostat Compared	Blotted
---------	-----------------------	---------

Docket

I hereby certify that the within instrument was
filed and recorded at request of

RECEIVED
B. L. M. AZ STATE OFFICE

OCT 19 1979

10:00 A.M.
PHOENIX, ARIZONA

Date

Page No.

SUPPLEMENT TO LOCATION NOTICE INFORMATION

A MC 79483

The CEE BEE No. 61 LODE MINING CLAIM is owned by Phelps Dodge Corporation, whose current mailing address is Highway 92, Bisbee, Arizona, 85603. The claim was located on JUNE 16, 1970 and is situated in SW $\frac{1}{4}$, Section 29 T 13N R 3W and, $\frac{1}{4}$, Section _____ T _____ R _____ and, $\frac{1}{4}$, Section _____ T _____ R _____ and, $\frac{1}{4}$, Section _____ T _____ R _____, Gila and Salt River Base and Meridian, in the State of Arizona.

RECEIVED
B. L. M. AZ STATE OFFICE
OCT 19 1979
10:00 A.M.
PHOENIX, ARIZONA

I do hereby certify that the within instrument was filed and recorded at the request of Phelps Dodge Corp on Aug 14 A.D., 1970 at 8:05 o'clock A M. 13 Official Records

Page 342 Records of Yavapai County, Arizona.

WITNESS my hand and official seal the day and year first above written.

NORMA R. MARQUART, County Recorder

By Betty Joan Smith Deputy

INDEXED

MICROFILMED

Notice of Mining Location

LODE CLAIM

TO ALL WHOM IT MAY CONCERN:

This Mining Claim, the name of which is the Cee Bee No. 62 Mining Claim, situate on land belonging to the United States of America, and in which there are valuable mineral deposits, was entered upon and located for the purpose of exploration and purchase by Phelps Dodge Corp.

(LOCATOR MUST INSERT EITHER "A CITIZEN OF THE UNITED STATES," OR "WHO HAS DECLARED HIS INTENTION TO BECOME A CITIZEN OF THE UNITED STATES.") the undersigned, on the 16 day of June, 1970

The length of this claim is 1500 feet and we claim 50 feet in a Westerly direction and 1450 feet in a Easterly direction from the center of the discovery point, at which this notice is posted, lengthwise of the claim together with 300 feet in width of the surface grounds, on each side of the center of said claim. The general course of the lode deposit and premises is from the West to the East

The claim is situated and located in the Copper Basin Mining District, in Yavapai County in the State of Arizona, about 9 Miles in a Southwestely direction from Prescott, Arizona In Section 29 & 30 T13 N, R3W, G & SR. B & M.

The surface boundaries of the claim are marked upon the ground as follows:

Beginning at 2"x2"x4' Post Which Bears Due North 200 Feet From The Southwest Corner Sec. 29 T13 N, R3W, G & SR B & M

at a point in a Westerly direction 50 feet from the discovery point (at which this notice is posted), being in the center of the Westerly

end line of said claim; thence Northerly 300 feet to a 2"x2"x4' Post, being the North west corner of said claim; thence Easterly 1500 feet to a 2"x2"x4' Post being at the Northeast corner of said claim; thence Southerly 300 feet to a 2"x2"x4' Post at the center of the Easterly end of this claim; thence Southerly 300 feet to a 2"x2"x4' Post, being at the South east corner of said claim; thence Westerly 1500 feet to a 2"x2"x4' Post at the South west corner of said claim; thence Northerly 300 feet to the place of beginning.

Dated and posted on the grounds this 16 day of June, 1970

Phelps Dodge Corp.
by George P. [Signature] Locators

Witness

STATE OF ARIZONA }
COUNTY OF COCHISE } ss.

Witness my hand and Official Seal

Fee \$1.00

County Recorder

Deputy

Indexed	Photostat Compared	Blotted
---------	--------------------	---------

Docket

I hereby certify that the within instrument was filed and recorded at request of

RECEIVED
B. L. MAZ STATE OFFICE

OCT 19 1970

10:30 A.M.
PHOENIX, ARIZONA

Date

Page

No.

A MC 79484

20014
Phelps Dodge Corp
#13
COUNTY 3/19/80 8P

SUPPLEMENT TO LOCATION NOTICE INFORMATION

A M C 79484

The CEE,BEE No. 62 LODE MINING CLAIM is owned by Phelps Dodge Corporation, whose current mailing address is Highway 92, Bisbee, Arizona, 85603. The claim was located on JUNE 16, 1970 and is situated in SW $\frac{1}{4}$, Section 29 T 13N R 3W and, NW $\frac{1}{4}$, Section 32 T 13N R 3W and, $\frac{1}{4}$, Section _____ T _____ R _____ and, $\frac{1}{4}$, Section _____ T _____ R _____, Gila and Salt River Base and Meridian, in the State of Arizona.

RECEIVED
B. L. M. AZ STATE OFFICE
OCT 19 1970
10:00 A.M.
PHOENIX, ARIZONA

I do hereby certify that the within instrument filed and recorded at the request of Phelps Dodge Corp on Aug 14 A.D., 1970 8:05 o'clock A.M. at Book 613 Official Records Page 343 Records of Yavapai County, Arizona.

WITNESS my hand and official seal the day and year first above written.

INDEXED

MICROFILMED

NORMA R. MARQUART, County Recorder

By Betty Jean Smith Deputy

3/19/80 8P

Notice of Mining Location

LODE CLAIM

TO ALL WHOM IT MAY CONCERN:

This Mining Claim, the name of which is the Cee Bee No. 63

Mining Claim, situate on land belonging to the United States of America, and in which there are valuable mineral deposits, was entered upon and located for the purpose of exploration and purchase by Phelps Dodge Corp.

(LOCATOR MUST INSERT EITHER "A CITIZEN OF THE UNITED STATES," OR "WHO HAS DECLARED HIS INTENTION TO BECOME A CITIZEN OF THE UNITED STATES.")

the undersigned, on the 16 day of JUNE, 1970

The length of this claim is 1500 feet and we claim 50 feet in a Easterly direction and 1450 feet in a Westerly direction from the center of the discovery point, at which this notice is posted, lengthwise of the claim together with 300 feet in width of the surface grounds, on each side of the center of said claim. The general course of the lode deposit and premises is from the East to the West

The claim is situated and located in the Copper Basin Mining District, in Yavapai County in the State of Arizona, about 9 Miles in a Southwesterly direction from Prescott, Ariz. In Section 30 and 31 T 13 N, R 3 W, G & S. R. B & M.

The surface boundaries of the claim are marked upon the ground as follows:

Beginning at 2"x2"x4" Post Which Bears Due North 200 Feet From The South East Corner Sec. 30 T13 N, R3 W, G & S. R. B & M at a point in a Easterly direction 50 feet from the discovery point (at which this notice is posted), being in the center of the Easterly end line of said claim; thence Southerly 300 feet to a 2"x2"x4" Post being the Southeast corner of said claim; thence Westerly 1500 feet to a 2"x2"x4' Post being at the Southwest corner of said claim; thence Northerly 300 feet to a 2"x2"x4' Post at the center of the Westerly end of this claim; thence Northerly 300 feet to a 2"x2"x4' Post, being at the Northwest corner of said claim; thence Easterly 1500 feet to a 2"x2"x4' Post at the Northeast corner of said claim; thence Southerly 300 feet to the place of beginning.

Dated and posted on the grounds this 16 day of June, 1970

Witness

Phelps Dodge Corp
by [Signature] Locator(s)

STATE OF ARIZONA }
COUNTY OF COCHISE } ss.

Witness my hand and Official Seal

Fee \$1.00

County Recorder

Deputy

Indexed	Photostat Compared	Blotted
---------	--------------------	---------

Docket

I hereby certify that the within instrument was filed and recorded at request of

RECEIVED
B. L. M. AZ STATE OFFICE

OCT 19 1970

Date

10:00 A.M.
PHOENIX, ARIZONA

Page

No.

A M C 79485

A MC 79485

SUPPLEMENT TO LOCATION NOTICE INFORMATION

The CEE BEE No. 63 LODE MINING CLAIM is owned by Phelps Dodge Corporation, whose current mailing address is Highway 92, Bisbee, Arizona, 85603. The claim was located on JUNE 16, 1970 and is situated in

SE $\frac{1}{4}$, Section 30 T 13N R 3W and,

NE $\frac{1}{4}$, Section 31 T 13N R 3W and,

$\frac{1}{4}$, Section _____ T _____ R _____ and,

$\frac{1}{4}$, Section _____ T _____ R _____,

Gila and Salt River Base and Meridian, in the State of Arizona.

RECEIVED
 B. L. M. AZ STATE OFFICE
 OCT 19 1979
 10:00 A.M.
 PHOENIX, ARIZONA

I do hereby certify that the within instrument is filed and recorded at the request of Phelps Dodge Corp on Aug 14 A.D., 1970 at 8:05 o'clock A.M. Book 6130 Official Records Page 344 Records of Yavapai County, Arizona.

WITNESS my hand and official seal the day and year first above written.

NORMA R. MARQUART, County Recorder

By Betty Jean Amick Deputy

INDEXED

MICROFILMED

Notice of Mining Location

LODE CLAIM

TO ALL WHOM IT MAY CONCERN:

This Mining Claim, the name of which is the Cee Bee No. 64 Mining Claim, situate on land belonging to the United States of America, and in which there are valuable mineral deposits, was entered upon and located for the purpose of exploration and purchase by Phelps Dodge Corp.

(LOCATOR MUST INSERT EITHER "A CITIZEN OF THE UNITED STATES," OR "WHO HAS DECLARED HIS INTENTION TO BECOME A CITIZEN OF THE UNITED STATES.") the undersigned, on the 14 day of June, 1970

The length of this claim is 1500 feet and we claim 50 feet in a Easterly direction and 1450 feet in a Westerly direction from the center of the discovery point, at which this notice is posted, lengthwise of the claim together with 300 feet in width of the surface grounds, on each side of the center of said claim. The general course of the lode deposit and premises is from the East to the West

The claim is situated and located in the Copper Basin Mining District, in Yavapai County in the State of Arizona, about 9 Miles in a Southwesterly direction from Prescott, Ariz. In Section 31 T13 N, R3 W, G & SR. B & M.

The surface boundaries of the claim are marked upon the ground as follows:

Beginning at 2"x2"x4" Post which bears S54°28'W 695 Feet from the North East Corner Sec. 31 T13 N, R3 W, G & SR. B & M at a point in a Easterly direction 50 feet from the discovery point (at which this notice is posted), being in the center of the Easterly end line of said claim; thence Southerly 300 feet to a 2"x2"x4" Post being the Southeast corner of said claim; thence Westerly 1500 feet to a 2"x2"x4" Post being at the Southwest corner of said claim; thence Northerly 300 feet to a 2"x2"x4" Post at the center of the Westerly end of this claim; thence Northerly 300 feet to a 2"x2"x4" Post, being at the North West corner of said claim; thence Easterly 1500 feet to a 2"x2"x4" Post at the Northeast corner of said claim; thence Southerly 300 feet to the place of beginning.

Dated and posted on the grounds this 14 day of June, 1970

Phelps Dodge Corp by [Signature] Locator(s)

Witness

STATE OF ARIZONA } COUNTY OF COCHISE } ss.

Witness my hand and Official Seal

Fee \$1.00

County Recorder

Deputy

Table with 3 columns: Indexed, Photostat Compared, Blotted

Docket

I hereby certify that the within instrument was filed and recorded at request of

RECEIVED B. L. M. AZ STATE OFFICE

OCT 19 1970

10:00 A.M.

PRESON, ARIZONA

Date

Page

No.

COCHISE MC 79486

SUPPLEMENT TO LOCATION NOTICE INFORMATION

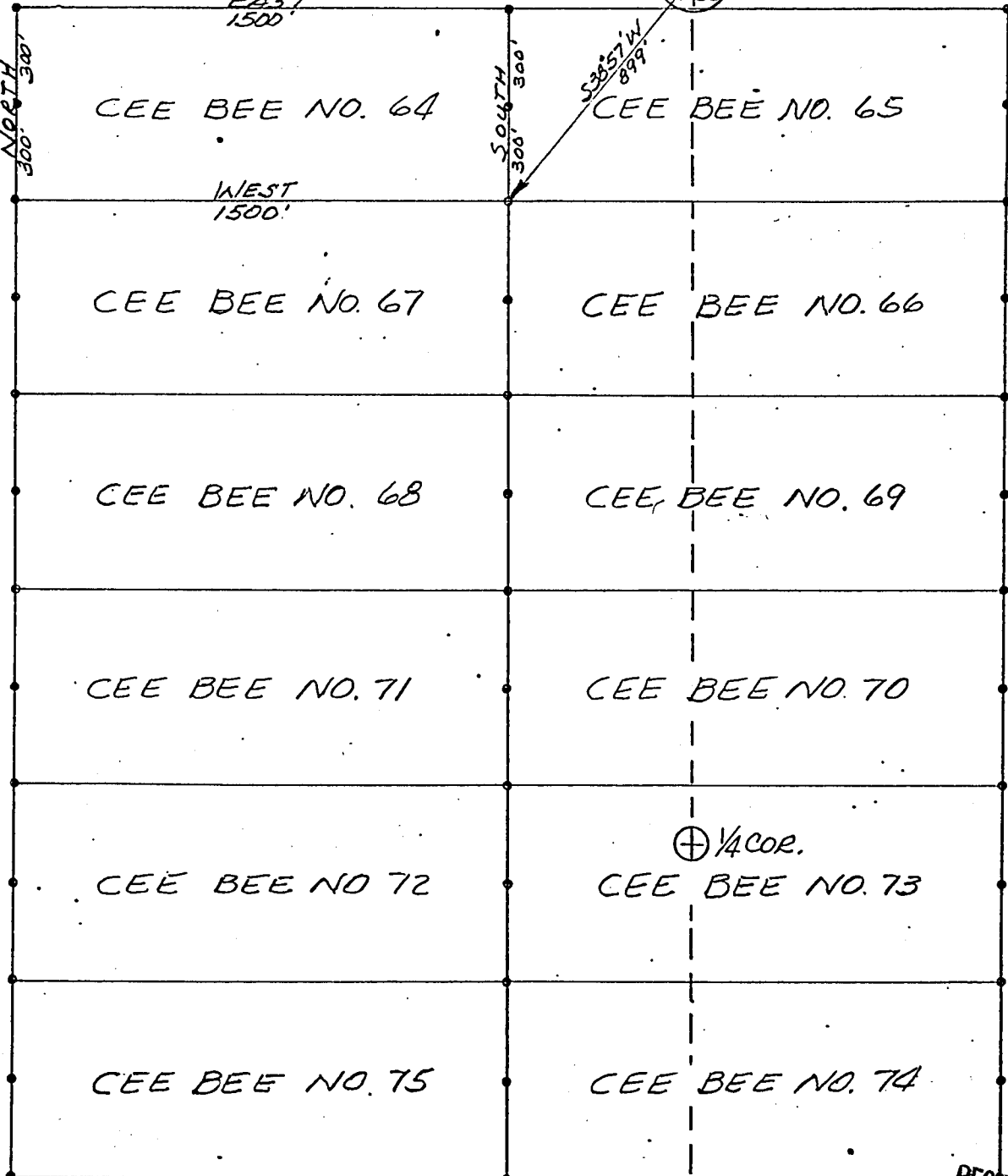
The CEE BEE No. 64 LODE MINING CLAIM is owned
by Phelps Dodge Corporation, whose current mailing
address is Highway 92, Bisbee, Arizona, 85603. The
claim was located on JUNE 14, 1970 and is situated in
✓ NE ¼, Section 31 T 13N R 3W and,
_____, Section _____ T _____ R _____ and,
_____, Section _____ T _____ R _____ and,
_____, Section _____ T _____ R _____,
Gila and Salt River Base and Meridian, in the State of
Arizona.

A MC
79486

RECEIVED
B. L. MAZ STATE OFFICE
OCT 19
10:00 A.M.
PHOENIX, ARIZONA



A MC 79486



RECEIVED
B. L. M. AZ STATE OFFICE
OCT 19 1979
10:00 A.M.
PHOENIX, ARIZONA

PLAT OF
CEE BEE NO. 64
LODE MINING CLAIM

PHELPS DODGE CORPORATION
COPPER BASIN MINING DISTRICT
YAVAPAI COUNTY, ARIZONA

SCALE 1" = 500
DATE

WITNESS my hand and official seal the day and year first above written.

NORMA R. MARQUART, County Recorder
By Betty Jean Smith Deputy

INDEXED

MICROFILMED

3/19/80
OFFICE
OCT 19 1979
10:00 A.M.
PHOENIX, ARIZONA
A.M.C. 79487

Notice of Mining Location

LODE CLAIM

TO ALL WHOM IT MAY CONCERN:

This Mining Claim, the name of which is the Cee Bee No. 65
Mining Claim, situate on land belonging to the United States of America, and in which there are valuable mineral deposits, was entered upon and located for the purpose of exploration and purchase by Phelps Dodge Corp.

(LOCATOR MUST INSERT EITHER "A CITIZEN OF THE UNITED STATES," OR "WHO HAS DECLARED HIS INTENTION TO BECOME A CITIZEN OF THE UNITED STATES.")
the undersigned, on the 14 day of JUNE, 1970

The length of this claim is 1500 feet and we claim 50 feet in a Westerty direction and 1450 feet in a Easterly direction from the center of the discovery point, at which this notice is posted, lengthwise of the claim together with 300 feet in width of the surface grounds, on each side of the center of said claim. The general course of the lode deposit and premises is from the West to the East

The claim is situated and located in the Copper Basin Mining District, in Yavapai County in the State of Arizona, about 9 Miles in a Southwestely direction from Prescott, Arizona
In Sections 31 & 32
T 13 N, R 3 W, G & SR. B & M.

The surface boundaries of the claim are marked upon the ground as follows:

Beginning at 2"x2"x4' Post Which Bears 554°28'W 695 Feet From The Northeast Corner Sec. 31 T13 N, R3W, G&SR B&M at a point in a Westerty direction 50 feet from the discovery point (at which this notice is posted), being in the center of the Westerly end line of said claim; thence Northerly 300 feet to a 2"x2"x4' Post, being the Northwest corner of said claim; thence Easterly 1500 feet to a 2"x2"x4' Post being at the Northeast corner of said claim; thence Southerly 300 feet to a 2"x2"x4' Post at the center of the Easterly end of this claim; thence Southerly 300 feet to a 2"x2"x4' Post, being at the South east corner of said claim; thence Westerty 1500 feet to a 2"x2"x4' Post at the South west corner of said claim; thence Northerly 300 feet to the place of beginning.

Dated and posted on the grounds this 14 day of JUNE, 1970

Phelps Dodge Corp.
by George P. [Signature] Locator

Witness

STATE OF ARIZONA } ss.
COUNTY OF COCHISE }

I hereby certify that the within instrument was filed and recorded at request of

Witness my hand and Official Seal

Fee \$1.00

County Recorder

Deputy

Indexed	Photostat Compared	Blotted
---------	--------------------	---------

Date _____

Docket _____ Page _____ No. _____

SUPPLEMENT TO LOCATION NOTICE INFORMATION

A MC 79487

The CEE BEE No. 65 LODE MINING CLAIM is owned by Phelps Dodge Corporation, whose current mailing address is Highway 92, Bisbee, Arizona, 85603. The claim was located on JUNE 14, 1970 and is situated in NE 1/4, Section 31 T 13N R 3W and, NW 1/4, Section 32 T 13N R 3W and, _____ 1/4, Section _____ T _____ R _____ and, _____ 1/4, Section _____ T _____ R _____, Gila and Salt River Base and Meridian, in the State of Arizona.

RECEIVED
B. L. M. AZ STATE OFFICE
OCT 19 1979
10:00 A.M.
PHOENIX, ARIZONA

I do hereby certify that the within instrument filed and recorded at the request of Phelps Dodge Corp on Aug. 14 A.D., 1970 8:05 o'clock A.M. 613 Official Records

Page 346, Records of Yavapai County, Arizona.

WITNESS my hand and official seal the day and year first above written.

NORMA R. MARQUART, County Recorder

MICROFILMED

By Betty Jean Smith Deputy

INDEXED

Notice of Mining Location

LODE CLAIM

TO ALL WHOM IT MAY CONCERN:

This Mining Claim, the name of which is the Cee Bee No. 66 Mining Claim, situate on land belonging to the United States of America, and in which there are valuable mineral deposits, was entered upon and located for the purpose of exploration and purchase by Phelps Dodge Corp.

(LOCATOR MUST INSERT EITHER "A CITIZEN OF THE UNITED STATES," OR "WHO HAS DECLARED HIS INTENTION TO BECOME A CITIZEN OF THE UNITED STATES.") the undersigned, on the 14 day of JUNE, 1970

The length of this claim is 1500 feet and we claim 50 feet in a Westerty direction and 1450 feet in a Easterly direction from the center of the discovery point, at which this notice is posted, lengthwise of the claim together with 300 feet in width of the surface grounds, on each side of the center of said claim. The general course of the lode deposit and premises is from the West to the East

The claim is situated and located in the Copper Basin Mining District, in Yavapai County in the State of Arizona, about 9 Miles in a Southwestely direction from Prescott, Arizona In Section 31 & 32 T 13 N, R 3 W, G & SR. B & M.

The surface boundaries of the claim are marked upon the ground as follows:

Beginning at 2"x2"x4' Post Which Bears 529°36'W 1150 Feet From The Northeast Corner Sec. 31 T13 N, R3W, G&SR B&M at a point in a Westerty direction 50 feet from the discovery point (at which this notice is posted), being in the center of the Westerly end line of said claim; thence Northerly 300 feet to a 2"x2"x4' Post, being the North west corner of said claim; thence Easterly 1500 feet to a 2"x2"x4' Post being at the Northeast corner of said claim; thence Southerly 300 feet to a 2"x2"x4' Post at the center of the Easterly end of this claim; thence Southerly 300 feet to a 2"x2"x4' Post, being at the South east corner of said claim; thence Westerty 1500 feet to a 2"x2"x4' Post at the South west corner of said claim; thence Northerly 300 feet to the place of beginning.

Dated and posted on the grounds this 14 day of JUNE, 1970

Phelps Dodge Corp.
by James P. [Signature] Locators

Witness

STATE OF ARIZONA } ss.
COUNTY OF COCHISE }

Witness my hand and Official Seal

Fee \$1.00

County Recorder

Deputy

Indexed	Photostat Compared	Blotted

Docket

I hereby certify that the within instrument was filed and recorded at request of

B. L. M. AZ STATE OFFICE

JUN 19 1970

10:00 A.M.

PHOENIX, ARIZONA

Date

Page

No.

A MC 79488

A MC 79488

SUPPLEMENT TO LOCATION NOTICE INFORMATION

The CEE BEE No. 66 LODE MINING CLAIM is owned by Phelps Dodge Corporation, whose current mailing address is Highway 92, Bisbee, Arizona, 85603. The claim was located on JUNE 14, 1970 and is situated in NE 1/4, Section 31 T 13N R 3W and, NW 1/4, Section 32 T 13N R 3W and, 1/4, Section T R and, 1/4, Section T R, Gila and Salt River Base and Meridian, in the State of Arizona.

RECEIVED
B. L. M. AZ STATE OFFICE
OCT 19 1979
10:00 A.M.
PHOENIX, ARIZONA

I do hereby certify that the within instrument filed and recorded at the request of Phelps Dodge Corp on Aug 14 A.D., 1970 at 8:05 o'clock A.M. Book 413, Official Records Page 347, Records of Yavapai County, Arizona.

WITNESS my hand and official seal the day and year first above written.

MICROFILMED

NORMA R. MARQUART, County Recorder

By Betty Jean Smith Deputy

INDEXED

Notice of Mining Location

LODE CLAIM

TO ALL WHOM IT MAY CONCERN:

This Mining Claim, the name of which is the Cee Bee No. 67 Mining Claim, situate on land belonging to the United States of America, and in which there are valuable mineral deposits, was entered upon and located for the purpose of exploration and purchase by Phelps Dodge Corp.

(LOCATOR MUST INSERT EITHER "A CITIZEN OF THE UNITED STATES," OR "WHO HAS DECLARED HIS INTENTION TO BECOME A CITIZEN OF THE UNITED STATES.") the undersigned, on the 14 day of JUNE, 1970

The length of this claim is 1500 feet and we claim 50 feet in a Easterly direction and 1450 feet in a Westerly direction from the center of the discovery point, at which this notice is posted, lengthwise of the claim together with 300 feet in width of the surface grounds, on each side of the center of said claim. The general course of the lode deposit and premises is from the East to the West

The claim is situated and located in the Copper Basin Mining District, in Yavapai County in the State of Arizona, about 9 Miles in a Southwesterly direction from Prescott, Ariz.
In Section 31
T13 N, R3W, G&SR. B&M.

The surface boundaries of the claim are marked upon the ground as follows:

Beginning at 2"x2"x4" Post Which Bears S29°36'W 1150 Feet From The North East Corner Sec. 31 T13N, R3W, G&SR. B&M at a point in a Easterly direction 50 feet from the discovery point (at which this notice is posted), being in the center of the Easterly

end line of said claim; thence Southerly 300 feet to a 2"x2"x4" Post being the Southeast corner of said claim; thence Westerly 1500 feet to a 2"x2"x4' Post being at the Southwest corner of said claim; thence Northerly 300 feet to a 2"x2"x4' Post at the center of the Westerly end of this claim; thence Northerly 300 feet to a 2"x2"x4' Post, being at the North West corner of said claim; thence Easterly 1500 feet to a 2"x2"x4' Post at the Northeast corner of said claim; thence Southerly 300 feet to the place of beginning.

Dated and posted on the grounds this 14 day of June, 1970

Witness

Phelps Dodge Corp
by [Signature] Locator(s)

STATE OF ARIZONA }
COUNTY OF COCHISE } ss.

Witness my hand and Official Seal

Fee \$1.00

County Recorder

Deputy

Indexed	Photostat Compared	Blotted

Docket

Date

Page

No.

I hereby certify that the within instrument was filed and recorded at request of

RECEIVED
B. L. M. AZ STATE OFFICE

OCT 19 1979

10:00 A.M.
PHOENIX, ARIZONA

SUPPLEMENT TO LOCATION NOTICE INFORMATION

A MC 79489

The CEE BEE No. 67 LODE MINING CLAIM is owned
by Phelps Dodge Corporation, whose current mailing
address is Highway 92, Bisbee, Arizona, 85603. The
claim was located on JUNE 14, 1970 and is situated in
NE $\frac{1}{4}$, Section 31 T 13N R 36W and,
 $\frac{1}{4}$, Section _____ T _____ R _____ and,
 $\frac{1}{4}$, Section _____ T _____ R _____ and,
 $\frac{1}{4}$, Section _____ T _____ R _____,
Gila and Salt River Base and Meridian, in the State of
Arizona.

RECEIVED
B. L. M. AZ STATE OFFICE

OCT 19 1979

10:00 A.M.
PHOENIX, ARIZONA

WITNESS my hand and official seal the day and year first above written.
NORMA R. MARQUART, County Recorder
By Betty Jean Smith Deputy

INDEXED

MICROFILMED

Notice of Mining Location LODE CLAIM

TO ALL WHOM IT MAY CONCERN:

This Mining Claim, the name of which is the Cec Bee No. 68
Mining Claim, situate on land belonging to the United States of America, and in which there are valu-
able mineral deposits, was entered upon and located for the purpose of exploration and purchase by
Phelps Dodge Corp.

(LOCATOR MUST INSERT EITHER "A CITIZEN OF THE UNITED STATES," OR "WHO HAS DECLARED HIS INTENTION TO BECOME A CITIZEN OF THE UNITED STATES.")
the undersigned, on the 14 day of JUNE, 1970

The length of this claim is 1500 feet and we claim 50 feet in a
Easterly direction and 1450 feet in a Westerly direction from
the center of the discovery point, at which this notice is posted, lengthwise of the claim together with
300 feet in width of the surface grounds, on each side of the center of said claim. The
general course of the lode deposit and premises is from the East
to the West

The claim is situated and located in the Copper Basin Mining District, in
Yavapai County in the State of Arizona, about 9 Miles
in a Southwesterly direction from Prescott, Ariz.
In Section 31
T 13 N, R 3 W, G & S. R. B & M.

The surface boundaries of the claim are marked upon the ground as follows:
Beginning at 2"x2"x4" Post Which Bears S 19° 30' W 1695 Feet
From The North East Corner Sec. 31 T 13 N, R 3 W, G & S. R. B & M
at a point in a Easterly direction 50 feet from
the discovery point (at which this notice is posted), being in the center of the Easterly

end line of said claim; thence Southerly 300 feet to a 2"x2"x4" Post
Southeast being the Southeast corner of said claim;
thence Westerly 1500 feet to a 2"x2"x4' Post being at the
Southwest corner of said claim; thence Northerly 300 feet
to a 2"x2"x4' Post at the center of the Westerly end of this claim;
thence Northerly 300 feet to a 2"x2"x4' Post, being at the
North west corner of said claim; thence Easterly 1500 feet
to a 2"x2"x4' Post at the North east corner of said claim;
thence Southerly 300 feet to the place of beginning.

Dated and posted on the grounds this 14 day of JUNE, 1970

Witness
Phelps Dodge Corp
by [Signature] Locator(s)

STATE OF ARIZONA } ss.
COUNTY OF COCHISE }
Witness my hand and Official Seal
County Recorder
Deputy

Fee \$1.00

Indexed	Photostat Compared	Blotted
---------	--------------------	---------

Docket _____ Date _____
Page _____ No. _____

RECEIVED
B. L. M. AZ STATE OFFICE
JUN 19 1970
JUN 20 A.M.
YAVAPAI, ARIZONA

A.M.C. 70700

A MC 79490

SUPPLEMENT TO LOCATION NOTICE INFORMATION

The CEEBEE No. 68 -LODE MINING CLAIM is owned
 by Phelps Dodge Corporation, whose current mailing
 address is Highway 92, Bisbee, Arizona, 85603. The
 claim was located on JUNE 14, 1970 and is situated in
NE 1/4, Section 31 T13N R3W and,
1/4, Section T R and,
1/4, Section T R and,
1/4, Section T R ,
 Gila and Salt River Base and Meridian, in the State of
 Arizona.

RECEIVED
 B. L. M. AZ STATE OFFICE
 OCT 19 1979
 10:00 A.M.
 PHOENIX, ARIZONA

I do hereby certify that the within instrument filed and recorded at the request of Phelps Dodge Corp on Aug. 14 A.D., 1970 8:05 o'clock A.M. Book 613 Official Records

Page 349, Records of Yavapai County, Arizona.

WITNESS my hand and official seal the day and year first above written.

NORMA R. MARQUART, County Recorder By Betty Jean Smith Deputy

INDEXED

RECORDED

Notice of Mining Location

LODE CLAIM

TO ALL WHOM IT MAY CONCERN:

This Mining Claim, the name of which is the Cee Bee No. 69 Mining Claim, situate on land belonging to the United States of America, and in which there are valuable mineral deposits, was entered upon and located for the purpose of exploration and purchase by Phelps Dodge Corp.

(LOCATOR MUST INSERT EITHER "A CITIZEN OF THE UNITED STATES," OR "WHO HAS DECLARED HIS INTENTION TO BECOME A CITIZEN OF THE UNITED STATES.") the undersigned, on the 14 day of June, 1970

The length of this claim is 1500 feet and we claim 50 feet in a Westerty direction and 1450 feet in a Easterly direction from the center of the discovery point, at which this notice is posted, lengthwise of the claim together with 300 feet in width of the surface grounds, on each side of the center of said claim. The general course of the lode deposit and premises is from the West to the East

The claim is situated and located in the Copper Basin Mining District, in Yavapai County in the State of Arizona, about 9 Miles in a Southwestely direction from Prescott, Arizona In Section 31 & 32 T 13 N, R 3 W, G & SR. B & M.

The surface boundaries of the claim are marked upon the ground as follows:

Beginning at 2"x2"x4' Post Which Bears S 19° 30' W 1695 Feet From The Northeast Corner Sec. 31 T 13 N, R 3 W, G & SR B & M at a point in a Westerty direction 50 feet from the discovery point (at which this notice is posted), being in the center of the Westerty end line of said claim; thence Northerly 300 feet to a 2"x2"x4' Post, being the Northwest corner of said claim; thence Easterly 1500 feet to a 2"x2"x4' Post being at the Northeast corner of said claim; thence Southerly 300 feet to a 2"x2"x4' Post at the center of the Easterly end of this claim; thence Southerly 300 feet to a 2"x2"x4' Post, being at the Southeast corner of said claim; thence Westerty 1500 feet to a 2"x2"x4' Post at the Southwest corner of said claim; thence Northerly 300 feet to the place of beginning.

Dated and posted on the grounds this 14 day of June, 1970

Phelps Dodge Corp. by Charles P. [Signature] Locators

Witness

STATE OF ARIZONA } ss. COUNTY OF COCHISE }

Witness my hand and Official Seal

Fee \$1.00

County Recorder

Deputy

Table with 3 columns: Indexed, Photostat Compared, Blotted

I hereby certify that the within instrument was filed and recorded at request of

Date

Docket

Page

No.

AMC 79491

RECEIVED B.L.M. AZ STATE OFFICE OCT 19 1979

3/19/80 SP

SUPPLEMENT TO LOCATION NOTICE INFORMATION

A MC 79491

The CEE BEE No. 69 LODE MINING CLAIM is owned by Phelps Dodge Corporation, whose current mailing address is Highway 92, Bisbee, Arizona, 85603. The claim was located on JUNE 14, 1970 and is situated in
✓ NE $\frac{1}{4}$, Section 31 T 13N R 3W and,
✓ NW $\frac{1}{4}$, Section 32 T 13N R 3W and,
_____ $\frac{1}{4}$, Section _____ T _____ R _____ and,
_____ $\frac{1}{4}$, Section _____ T _____ R _____,
Gila and Salt River Base and Meridian, in the State of
Arizona.

RECEIVED
B. L. M. AZ STATE OFFICE
OCT 10
10:00 A.M.
PHOENIX, ARIZONA

WITNESS my hand and official seal the day and year first above written.

NORMA R. MARQUART, County Recorder By Betty Jean Smith Deputy



INDEXED

MICROFILMED

Notice of Mining Location

LODE CLAIM

TO ALL WHOM IT MAY CONCERN:

This Mining Claim, the name of which is the Cee Bee No. 70 Mining Claim, situate on land belonging to the United States of America, and in which there are valuable mineral deposits, was entered upon and located for the purpose of exploration and purchase by Phelps Dodge Corp.

(LOCATOR MUST INSERT EITHER "A CITIZEN OF THE UNITED STATES," OR "WHO HAS DECLARED HIS INTENTION TO BECOME A CITIZEN OF THE UNITED STATES.") the undersigned, on the 14 day of June, 1970

The length of this claim is 1500 feet and we claim 50 feet in a Westerly direction and 1450 feet in a Easterly direction from the center of the discovery point, at which this notice is posted, lengthwise of the claim together with 300 feet in width of the surface grounds, on each side of the center of said claim. The general course of the lode deposit and premises is from the West to the East

The claim is situated and located in the Copper Basin Mining District, in Yavapai County in the State of Arizona, about 9 Miles in a Southwestely direction from Prescott, Arizona In Sections 31+32 T 13 N, R 3 W, G & S R. B & M.

The surface boundaries of the claim are marked upon the ground as follows:

Beginning at 2"x2"x4' Post Which Bears S 14° 26' W 2260 Feet From The Northeast Corner Sec. 31 T 13 N, R 3 W, G & S R B & M at a point in a Westerly direction 50 feet from the discovery point (at which this notice is posted), being in the center of the Westerly end line of said claim; thence Northerly 300 feet to a 2"x2"x4' Post, being the Northwest corner of said claim; thence Easterly 1500 feet to a 2"x2"x4' Post being at the Northeast corner of said claim; thence Southerly 300 feet to a 2"x2"x4' Post at the center of the Easterly end of this claim; thence Southerly 300 feet to a 2"x2"x4' Post, being at the South east corner of said claim; thence Westerly 1500 feet to a 2"x2"x4' Post at the South west corner of said claim; thence Northerly 300 feet to the place of beginning.

Dated and posted on the grounds this 14 day of June, 1970

Phelps Dodge Corp.
by [Signature] Locators

Witness

STATE OF ARIZONA }
COUNTY OF COCHISE } ss.

I hereby certify that the within instrument was filed and recorded at request of

Witness my hand and Official Seal

Fee \$1.00

County Recorder

Deputy

Indexed	Photostat Compared	Blotted
---------	--------------------	---------

Date _____

Docket _____ Page _____ No. _____

A M C 79492

A MC 79492

SUPPLEMENT TO LOCATION NOTICE INFORMATION

The CEE BEE No. 70 LODE MINING CLAIM is owned by Phelps Dodge Corporation, whose current mailing address is Highway 92, Bisbee, Arizona, 85603. The claim was located on JUNE 14, 1970 and is situated in NE 1/4, Section 31 T 13N R 3W and, NW 1/4, Section 32 T 13N R 3W and, _____ 1/4, Section _____ T _____ R _____ and, _____ 1/4, Section _____ T _____ R _____, Gila and Salt River Base and Meridian, in the State of Arizona.

RECEIVED
B. L. M. AZ STATE OFFICE
OCT 19 1974
10:00 A.M.
PHOENIX, ARIZONA

I do hereby certify that the within instrument filed and recorded at the request of Phelps Dodge Corp on Aug. 14 A.D., 1970 8:05 o'clock A.M. 613 Official Records

Page 351, Records of Yavapai County, Arizona.

WITNESS my hand and official seal the day and year first above written.

NORMA R. MARQUART, County Recorder

By Betty Jean Smith Deputy

3/19/80 SP
A M C
79493

INDEXED

MICROFILMED

Notice of Mining Location

LODE CLAIM

TO ALL WHOM IT MAY CONCERN:

This Mining Claim, the name of which is the Cec Bee No. 71 Mining Claim, situate on land belonging to the United States of America, and in which there are valuable mineral deposits, was entered upon and located for the purpose of exploration and purchase by Phelps Dodge Corp.

(LOCATOR MUST INSERT EITHER "A CITIZEN OF THE UNITED STATES," OR "WHO HAS DECLARED HIS INTENTION TO BECOME A CITIZEN OF THE UNITED STATES.") the undersigned, on the 14 day of JUNE, 1970

The length of this claim is 1500 feet and we claim 50 feet in a Easterly direction and 1450 feet in a Westerly direction from the center of the discovery point, at which this notice is posted, lengthwise of the claim together with 300 feet in width of the surface grounds, on each side of the center of said claim. The general course of the lode deposit and premises is from the East to the West

The claim is situated and located in the Copper Basin Mining District, in Yavapai County in the State of Arizona, about 9 Miles in a Southwesterly direction from Prescott, Ariz. In Section 31 T13 N, R3W, G & SR. B & M.

The surface boundaries of the claim are marked upon the ground as follows:

Beginning at 2"x2"x4" Post Which Bears S14° 26' W 2260 Feet From The North East Corner Sec. 31 T13N, R3W, G & SR. B & M at a point in a Easterly direction 50 feet from the discovery point (at which this notice is posted), being in the center of the Easterly

end line of said claim; thence Southerly 300 feet to a 2"x2"x4" Post being the Southeast corner of said claim; thence Westerly 1500 feet to a 2"x2"x4' Post being at the Southwest corner of said claim; thence Northerly 300 feet to a 2"x2"x4' Post at the center of the Westerly end of this claim; thence Northerly 300 feet to a 2"x2"x4' Post, being at the Northwest corner of said claim; thence Easterly 1500 feet to a 2"x2"x4' Post at the Northeast corner of said claim; thence Southerly 300 feet to the place of beginning.

Dated and posted on the grounds this 14 day of JUNE, 1970

Witness

Phelps Dodge Corp
by [Signature] Local or(s)

STATE OF ARIZONA }
COUNTY OF COCHISE } ss.

Witness my hand and Official Seal

Fee \$1.00

County Recorder

Deputy

Indexed	Photostat Compared	Blotted

Docket

Date

Page

No.

I hereby certify that the within instrument was filed and recorded at request of

RECEIVED
B. L. M. AZ STATE OFFICE

OCT 19 1979

10:00 A.M.
PHOENIX, ARIZONA

A MC 79493

SUPPLEMENT TO LOCATION NOTICE INFORMATION

The CEE BEE No. 71 -LODE MINING CLAIM is owned by Phelps Dodge Corporation, whose current mailing address is Highway 92, Bisbee, Arizona, 85603. The claim was located on JUNE 14, 1970 and is situated in NE 1/4, Section 31 T 13N R 3W and, 1/4, Section T R and, 1/4, Section T R and, 1/4, Section T R , Gila and Salt River Base and Meridian, in the State of Arizona.

RECEIVED
B. L. M. AZ STATE OFFICE
OCT 19 1979
10:00 A.M.
PHOENIX, ARIZONA

I do hereby certify that the within instrument was filed and recorded at the request of Phelps Dodge Corp
on Aug. 14 A.D., 19 8:05 o'clock A o'clock 613 Official Records
Page 352 Records of Yavapai County, Arizona.

WITNESS my hand and official seal the day and year first above written.

NORMA R. MARQUART, County Recorder
By Betty Jean Smith Deputy

INDEXED

MICROFILMED

Notice of Mining Location

LODE CLAIM

TO ALL WHOM IT MAY CONCERN:

This Mining Claim, the name of which is the Cec Bee No. 72
Mining Claim, situate on land belonging to the United States of America, and in which there are valuable mineral deposits, was entered upon and located for the purpose of exploration and purchase by Phelps Dodge Corp.

(LOCATOR MUST INSERT EITHER "A CITIZEN OF THE UNITED STATES," OR "WHO HAS DECLARED HIS INTENTION TO BECOME A CITIZEN OF THE UNITED STATES.")
the undersigned, on the 14 day of June, 1970

The length of this claim is 1500 feet and we claim 50 feet in a Easterly direction and 1450 feet in a Westerly direction from the center of the discovery point, at which this notice is posted, lengthwise of the claim together with 300 feet in width of the surface grounds, on each side of the center of said claim. The general course of the lode deposit and premises is from the East to the West

The claim is situated and located in the Copper Basin Mining District, in Yavapai County in the State of Arizona, about 9 Miles in a Southwesterly direction from Prescott, Ariz.
In Section 31
T13 N, R3W, G & SR. B & M.

The surface boundaries of the claim are marked upon the ground as follows:

Beginning at 2"x2"x4" Post Which Bears S 11° 24' W 2845 Feet
From The North East Corner Sec. 31 T13 N, R3W, G & SR. B & M
at a point in a Easterly direction 50 feet from the discovery point (at which this notice is posted), being in the center of the Easterly

end line of said claim; thence Southerly 300 feet to a 2"x2"x4" Post being the Southeast corner of said claim; thence Westerly 1500 feet to a 2"x2"x4" Post being at the Southwest corner of said claim; thence Northerly 300 feet to a 2"x2"x4" Post at the center of the Westerly end of this claim; thence Northerly 300 feet to a 2"x2"x4" Post, being at the Northwest corner of said claim; thence Easterly 1500 feet to a 2"x2"x4" Post at the Northeast corner of said claim; thence Southerly 300 feet to the place of beginning.

Dated and posted on the grounds this 14 day of June, 1970

Phelps Dodge Corp
by James B. [Signature] LOCATOR(S)

Witness

STATE OF ARIZONA }
COUNTY OF COCHISE } ss.

Witness my hand and Official Seal

Fee \$1.00

County Recorder

Deputy

Indexed	Photostat Compared	Blotted
---------	--------------------	---------

Docket

I hereby certify that the within instrument was filed and recorded at request of

RECEIVED
B. L. M. AZ STATE OFFICE

OCT 19 1979

10:00 A.M.

PHOENIX, ARIZONA

Date

Page No.

A MC 7949A

SUPPLEMENT TO LOCATION NOTICE INFORMATION

The LEE BEE NO. 72 LODE MINING CLAIM is owned by Phelps Dodge Corporation, whose current mailing address is Highway 92, Bisbee, Arizona, 85603. The claim was located on June 14, 1970 and is situated in NE 1/4, Section 31 T13N R3W and, SE 1/4, Section 31 T13N R3W and, 1/4, Section T R and, 1/4, Section T R, Gila and Salt River Base and Meridian, in the State of Arizona.

RECEIVED
B. L. M. AZ STATE OFFICE
OCT 19 1979
10:00 A.M.
PHOENIX, ARIZONA

NORMA R. MARQUART, County Recorder
By Betty Jean Smith Deputy
3/19/80 SP

INDEXED

MICROFILMED

Notice of Mining Location

LODE CLAIM

TO ALL WHOM IT MAY CONCERN:

This Mining Claim, the name of which is the Cee Bee No. 73
Mining Claim, situate on land belonging to the United States of America, and in which there are valuable mineral deposits, was entered upon and located for the purpose of exploration and purchase by Phelps Dodge Corp.

(LOCATOR MUST INSERT EITHER "A CITIZEN OF THE UNITED STATES," OR "WHO HAS DECLARED HIS INTENTION TO BECOME A CITIZEN OF THE UNITED STATES.")
the undersigned, on the 14 day of JUNE, 1970

The length of this claim is 1500 feet and we claim 50 feet in a Westerly direction and 1450 feet in a Easterly direction from the center of the discovery point, at which this notice is posted, lengthwise of the claim together with 300 feet in width of the surface grounds, on each side of the center of said claim. The general course of the lode deposit and premises is from the West to the East

The claim is situated and located in the Copper Basin Mining District, in Yavapai County in the State of Arizona, about 9 Miles in a Southwestely direction from Prescott, Arizona
In Sections 31 & 32
T 13 N, R 3 W, G & SR. B & M.

The surface boundaries of the claim are marked upon the ground as follows:

Beginning at 2"x2"x4' Post Which Bears S11°24'W 2845 Feet From The NORTHEAST Corner Sec. 31 T13 N, R.3W, G&SR B&M at a point in a Westerly direction 50 feet from the discovery point (at which this notice is posted), being in the center of the Westerly end line of said claim; thence Northerly 300 feet to a 2"x2"x4' Post, being the North west corner of said claim; thence Easterly 1500 feet to a 2"x2"x4' Post being at the Northeast corner of said claim; thence Southerly 300 feet to a 2"x2"x4' Post at the center of the Easterly end of this claim; thence Southerly 300 feet to a 2"x2"x4' Post, being at the South east corner of said claim; thence Westerly 1500 feet to a 2"x2"x4' Post at the South west corner of said claim; thence Northerly 300 feet to the place of beginning.

Dated and posted on the grounds this 14 day of JUNE, 1970

Phelps Dodge Corp.
by George L. [Signature] Locators

Witness

STATE OF ARIZONA }
COUNTY OF COCHISE } ss.

Witness my hand and Official Seal

Fee \$1.00

County Recorder

Deputy

Indexed	Photostat Compared	Blotted
---------	--------------------	---------

Docket

I hereby certify that the within instrument was filed and recorded at request of

B. L. MAZ STATE OFFICE

OCT 19 1970

10:00 A.M.
PHOENIX, ARIZONA

Date

Page

No.

A MC 79495

SUPPLEMENT TO LOCATION NOTICE INFORMATION

The CEE BEE No. 73 LODE MINING CLAIM is owned by Phelps Dodge Corporation, whose current mailing address is Highway 92, Bisbee, Arizona, 85603. The claim was located on JUNE 14, 1970 and is situated in

- ✓ NE $\frac{1}{4}$, Section 31 T 13N R 3W and,
- ✓ SE $\frac{1}{4}$, Section 31 T 13N R 3W and,
- ✓ NW $\frac{1}{4}$, Section 32 T 13N R 3W and,
- ✓ SW $\frac{1}{4}$, Section 32 T 13N R 3W,

Gila and Salt River Base and Meridian, in the State of Arizona.

RECEIVED
B. L. M. AZ STATE OFFICE
OCT 19 4/4
10:00 A.M.
PHOENIX, ARIZONA

I do hereby certify that the within instrument filed and recorded at the request of Phelps Dodge Corp on Aug 14 A.D., 1970 8:05 o'clock A M ok 613 Official Records

Page 354 Records of Yavapai County, Arizona.

WITNESS my hand and official seal the day and year first above written.

INDEXED

MICROFILMED

NORMA R. MARQUART, County Recorder By Betty Jean Smith Deputy

3/19/80 SP

Notice of Mining Location

LODE CLAIM

TO ALL WHOM IT MAY CONCERN:

This Mining Claim, the name of which is the Cee Bee No. 74 Mining Claim, situate on land belonging to the United States of America, and in which there are valuable mineral deposits, was entered upon and located for the purpose of exploration and purchase by Phelps Dodge Corp.

A MC 79496

(LOCATOR MUST INSERT EITHER "A CITIZEN OF THE UNITED STATES," OR "WHO HAS DECLARED HIS INTENTION TO BECOME A CITIZEN OF THE UNITED STATES.") the undersigned, on the 14 day of June, 1970

The length of this claim is 1500 feet and we claim 50 feet in a Westerty direction and 1450 feet in a Easterly direction from the center of the discovery point, at which this notice is posted, lengthwise of the claim together with 300 feet in width of the surface grounds, on each side of the center of said claim. The general course of the lode deposit and premises is from the West to the East

The claim is situated and located in the Copper Basin Mining District, in Yavapai County in the State of Arizona, about 9 Miles in a Southwestely direction from Prescott, Arizona In Section 31 & 32 T 13 N, R 3 W, G & SR. B & M.

The surface boundaries of the claim are marked upon the ground as follows:

Beginning at 2"x2"x4' Post Which Bears N16°02'W. 1995 Feet From The Southeast Corner Sec. 31 T 13 N, R 3 W, G & SR B & M at a point in a Westerty direction 50 feet from the discovery point (at which this notice is posted), being in the center of the Westerty end line of said claim; thence Northerly 300 feet to a 2"x2"x4' Post, being the North west corner of said claim; thence Easterly 1500 feet to a 2"x2"x4' Post being at the Northeast corner of said claim; thence Southerly 300 feet to a 2"x2"x4' Post at the center of the Easterly end of this claim; thence Southerly 300 feet to a 2"x2"x4' Post, being at the Southeast corner of said claim; thence Westerty 1500 feet to a 2"x2"x4' Post at the South west corner of said claim; thence Northerly 300 feet to the place of beginning.

Dated and posted on the grounds this 14 day of June, 1970

Phelps Dodge Corp. by [Signature] Locators

Witness

STATE OF ARIZONA } ss. COUNTY OF COCHISE }

Witness my hand and Official Seal

Fee \$1.00

County Recorder

Deputy

Table with 3 columns: Indexed, Photostat Compared, Blotted

Docket

I hereby certify that the within instrument was filed and recorded at request of

RECEIVED B. L. M. AZ STATE OFFICE

OCT 19 1979

10:00 A.M. PHOENIX, ARIZONA

Date

Page

No.

SUPPLEMENT TO LOCATION NOTICE INFORMATION

A MC 79496

The CEE BEE No. 74 LODE MINING CLAIM is owned by Phelps Dodge Corporation, whose current mailing address is Highway 92, Bisbee, Arizona, 85603. The claim was located on JUNE 14, 1970 and is situated in SE $\frac{1}{4}$, Section 31 T 13N R 3W and, SW $\frac{1}{4}$, Section 32 T 13N R 3W and, $\frac{1}{4}$, Section _____ T _____ R _____ and, $\frac{1}{4}$, Section _____ T _____ R _____, Gila and Salt River Base and Meridian, in the State of Arizona.

RECEIVED
B. L. M. AZ STATE OFFICE
OCT 19 1970
10:00 A.M.
PHOENIX, ARIZONA

I do hereby certify that the within instrument is filed and recorded at the request of Phelps Dodge Corp

on Aug 14 A.D., 1970 8:05 o'clock A.M. at 613 Official Records

Page 355, Records of Yavapai County, Arizona.

WITNESS my hand and official seal the day and year first above written.

NORMA R. MARQUART, County Recorder

By Betty Jean Smith Deputy

INDEXED

NOTICE OF MINING LOCATION

LODE CLAIM

TO ALL WHOM IT MAY CONCERN:

This Mining Claim, the name of which is the Cee Bee No. 75

Mining Claim, situate on land belonging to the United States of America, and in which there are valuable mineral deposits, was entered upon and located for the purpose of exploration and purchase by Phelps Dodge Corp.

(LOCATOR MUST INSERT EITHER "A CITIZEN OF THE UNITED STATES," OR "WHO HAS DECLARED HIS INTENTION TO BECOME A CITIZEN OF THE UNITED STATES.") the undersigned, on the 14 day of June, 1970

The length of this claim is 1500 feet and we claim 50 feet in a Easterly direction and 1450 feet in a Westerly direction from the center of the discovery point, at which this notice is posted, lengthwise of the claim together with 300 feet in width of the surface grounds, on each side of the center of said claim. The general course of the lode deposit and premises is from the East to the West

The claim is situated and located in the Copper Basin Mining District, in Yavapai County in the State of Arizona, about 9 Miles in a Southwesterly direction from Prescott, Ariz. In Section 31 T13N, R3W, G&SR. B&M.

The surface boundaries of the claim are marked upon the ground as follows:

Beginning at 2"x2"x4" Post Which Bears N16°02'W 1995 Feet From The South East Corner Sec. 31 T13N, R3W, G&SR. B&M at a point in a Easterly direction 50 feet from the discovery point (at which this notice is posted), being in the center of the Easterly

end line of said claim; thence Southerly 300 feet to a 2"x2"x4" Post being the Southeast corner of said claim; thence Westerly 1500 feet to a 2"x2"x4' Post being at the Southwest corner of said claim; thence Northerly 300 feet to a 2"x2"x4' Post at the center of the Westerly end of this claim; thence Northerly 300 feet to a 2"x2"x4' Post, being at the Northwest corner of said claim; thence Easterly 1500 feet to a 2"x2"x4' Post at the Northeast corner of said claim; thence Southerly 300 feet to the place of beginning.

Dated and posted on the grounds this 14 day of June, 1970

Phelps Dodge Corp by [Signature] Locator(s)

Witness

STATE OF ARIZONA } ss. COUNTY OF COCHISE }

Witness my hand and Official Seal

Fee \$1.00

County Recorder

Deputy

Table with 3 columns: Indexed, Photostat Compared, Blotted

Docket

Date

Page

No.

I hereby certify that the within instrument was filed and recorded at request of

RECEIVED B.L.M. AZ STATE OFFICE

OCT 19 1970

10:00 A.M. PHOENIX, ARIZONA

A MC 79497

3/19/80

A MC 79497

SUPPLEMENT TO LOCATION NOTICE INFORMATION

The CEE BEE No. 75 -LODE MINING CLAIM is owned by Phelps Dodge Corporation, whose current mailing address is Highway 92, Bisbee, Arizona, 85603. The claim was located on JUNE 14, 1970 and is situated in SE 1/4, Section 31 T13N R3W and, 1/4, Section T R and, 1/4, Section T R and, 1/4, Section T R , Gila and Salt River Base and Meridian, in the State of Arizona.

RECEIVED
B. L. M. AZ STATE OFFICE
OCT 19 1979
10:00 A.M.
PHOENIX, ARIZONA

I do hereby certify that the within instrument

filed and recorded at the request of

of Aug 14 A.D., 1970

8:05

A o'clock

M

6:13

Official Records

Page 356 Records of Yavapai County, Arizona.

WITNESS my hand and official seal the day and year first above written.

NORMA R. MARQUART, County Recorder

By Betty Jean Smith Deputy

3/19/80 SP

INDEXED

MICROFILMED

Notice of Mining Location

LODE CLAIM

TO ALL WHOM IT MAY CONCERN:

This Mining Claim, the name of which is the Cec Bee No. 76

Mining Claim, situate on land belonging to the United States of America, and in which there are valuable mineral deposits, was entered upon and located for the purpose of exploration and purchase by

Phelps Dodge Corp.

(LOCATOR MUST INSERT EITHER "A CITIZEN OF THE UNITED STATES," OR "WHO HAS DECLARED HIS INTENTION TO BECOME A CITIZEN OF THE UNITED STATES.")

the undersigned, on the 14 day of JUNE, 1970

The length of this claim is 1500 feet and we claim 50 feet in a Easterly direction and 1450 feet in a Westerly direction from

the center of the discovery point, at which this notice is posted, lengthwise of the claim together with

300 feet in width of the surface grounds, on each side of the center of said claim. The

general course of the lode deposit and premises is from the East

to the West

The claim is situated and located in the Copper Basin Mining District, in Yavapai County in the State of Arizona, about 9 Miles

in a Southwesterly direction from Prescott, Ariz.

In Section 31

T 13 N, R 3 W, G & S.R. B & M.

The surface boundaries of the claim are marked upon the ground as follows:

Beginning at 2"x2"x4" Post Which Bears N 22° 30' W 1435 Feet
From The South East Corner Sec. 31 T 13 N, R 3 W, G & S.R. B & M

at a point in a Easterly direction 50 feet from the discovery point (at which this notice is posted), being in the center of the Easterly

end line of said claim; thence Southerly 300 feet to a 2"x2"x4" Post being the Southeast corner of said claim;

thence Westerly 1500 feet to a 2"x2"x4' Post being at the Southwest corner of said claim; thence Northerly 300 feet

to a 2"x2"x4' Post at the center of the Westerly end of this claim; thence Northerly 300 feet to a 2"x2"x4' Post, being at the Northwest corner of said claim; thence Easterly 1500 feet

to a 2"x2"x4' Post at the Northeast corner of said claim; thence Southerly 300 feet to the place of beginning.

Dated and posted on the grounds this 14 day of June, 1970

Phelps Dodge Corp
by [Signature] Locator(s)

Witness

STATE OF ARIZONA }
COUNTY OF COCHISE } ss.

Witness my hand and Official Seal

Fee \$1.00

County Recorder

Deputy

Indexed	Photostat Compared	Blotted

Docket

I hereby certify that the within instrument was filed and recorded at request of

RECEIVED

B. L. M. AZ STATE OFFICE

OCT 19 1979

10:00 A.M.

TUCSON, ARIZONA

Date

Page

No.

A MC 79498

A MC 79498

SUPPLEMENT TO LOCATION NOTICE INFORMATION

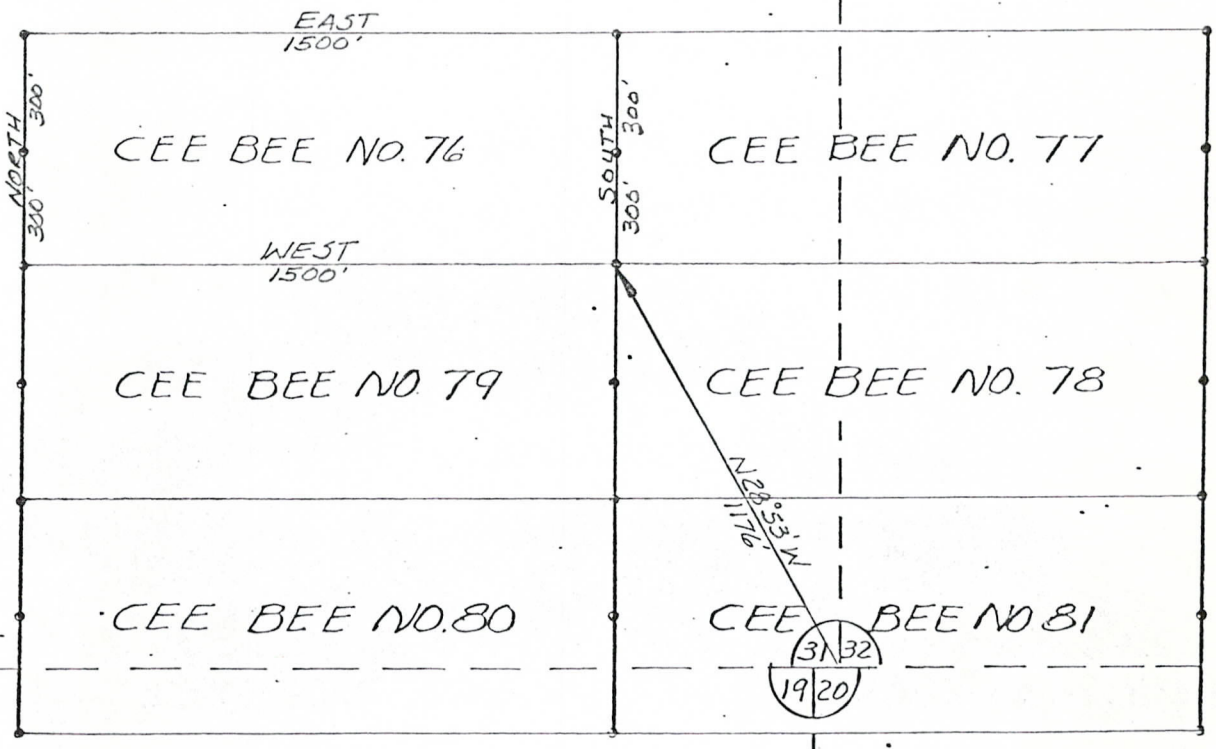
The CEE BEE NO. 76 -LODE MINING CLAIM is owned by Phelps Dodge Corporation, whose current mailing address is Highway 92, Bisbee, Arizona, 85603. The claim was located on June 14, 1970 and is situated in SE 1/4, Section 31 T13N R3W and, 1/4, Section T R and, 1/4, Section T R and, 1/4, Section T R , Gila and Salt River Base and Meridian, in the State of Arizona.

RECEIVED
B. L. M. AZ STATE OFFICE
OCT 19 1979
10:00 A.M.
PHOENIX, ARIZONA



⊕ 1/4 COR.

A MC 79498



T13N
T12 1/2 N
R3W
G&SRB&M

RECEIVED
B. L. M. AZ STATE OFFICE

OCT 19 1979

10:00 A.M.
PHOENIX, ARIZONA

PLAT OF
CEE BEE NO. 76
LODE MINING CLAIM

PHELPS DODGE CORPORATION
COPPER BASIN MINING DISTRICT
YAVAPAI COUNTY, ARIZONA

1" = 500'
SCALE 1" = 5'

DATE

I do hereby certify that the within instrument filed and recorded at the request of Phelps Dodge Corp on Aug 14 A.D., 1970 8:05 o'clock a.m. 613 Official Records

Page 357, Records of Yavapai County, Arizona.

WITNESS my hand and official seal the day and year first above written.

NORMA R. MARQUART, County Recorder

By Catherine Johnson Deputy

MICROFILMED

3/19/80 SP

INDEXED

Notice of Mining Location

LODE CLAIM

TO ALL WHOM IT MAY CONCERN:

This Mining Claim, the name of which is the Cee Bee No. 77

Mining Claim, situate on land belonging to the United States of America, and in which there are valuable mineral deposits, was entered upon and located for the purpose of exploration and purchase by

Phelps Dodge Corp.

(LOCATOR MUST INSERT EITHER "A CITIZEN OF THE UNITED STATES," OR "WHO HAS DECLARED HIS INTENTION TO BECOME A CITIZEN OF THE UNITED STATES.")

the undersigned, on the 14 day of June, 1970

The length of this claim is 1500 feet and we claim 50 feet in a Westerty direction and 1450 feet in a Easterly direction from

the center of the discovery point, at which this notice is posted, lengthwise of the claim together with

300 feet in width of the surface grounds, on each side of the center of said claim. The general course of the lode deposit and premises is from the West to the East

The claim is situated and located in the Copper Basin Mining District, in Yavapai County in the State of Arizona, about 9 Miles

in a Southwestely direction from Prescott, Arizona

In Sections 31 & 32
T 13 N, R 3 W, G & SR. B & M.

The surface boundaries of the claim are marked upon the ground as follows:

Beginning at 2"x2"x4' Post Which Bears N.22°-30'W 1435 Feet
From The SOUTHEAST Corner Sec. 31 T13 N, R3W, G&SR B&M

at a point in a Westerty direction 50 feet from the discovery point (at which this notice is posted), being in the center of the Westerly

end line of said claim; thence Northerly 300 feet to a 2"x2"x4' Post, being the North west corner of said claim;

thence Easterly 1500 feet to a 2"x2"x4' Post being at the Northeast corner of said claim; thence Southerly 300 feet

to a 2"x2"x4' Post at the center of the Easterly end of this claim; thence Southerly 300 feet to a 2"x2"x4' Post, being at the

South east corner of said claim; thence Westerty 1500 feet to a 2"x2"x4' Post at the South west corner of said claim;

thence Northerly 300 feet to the place of beginning.

Dated and posted on the grounds this 14 day of June, 1970

Phelps Dodge Corp.
by George P. [Signature] Locators

Witness

STATE OF ARIZONA }
COUNTY OF COCHISE } ss.

Witness my hand and Official Seal

Fee \$1.00

County Recorder

Deputy

Indexed	Photostat Compared	Blotted

Docket

I hereby certify that the within instrument was filed and recorded at request of

RECEIVED
B. L. M. AZ STATE OFFICE

OCT 19 1979

10:00 A.M.
PHOENIX, ARIZONA

Date

Page

No.

SUPPLEMENT TO LOCATION NOTICE INFORMATION

The CEE BEE No. 77 LODE MINING CLAIM is owned by Phelps Dodge Corporation, whose current mailing address is Highway 92, Bisbee, Arizona, 85603. The claim was located on JUNE 14, 1970 and is situated in

✓ SE $\frac{1}{4}$, Section 31 T 13N R 3W and,
✓ SW $\frac{1}{4}$, Section 32 T 13N R 3W and,
_____ $\frac{1}{4}$, Section _____ T _____ R _____ and,
_____ $\frac{1}{4}$, Section _____ T _____ R _____,

Gila and Salt River Base and Meridian, in the State of Arizona.

RECEIVED
B. L. M. AZ STATE OFFICE

OCT 19 1979

10:00 A.M.
PHOENIX, ARIZONA

A M C 79499

I do hereby certify that the within instrument filed and recorded at the request of Phelps Dodge Corp on Aug 14 A.D., 1970 8:05 o'clock a M k. 615 Official Records Page 358 Records of Yavapai County, Arizona.

WITNESS my hand and official seal the day and year first above written.

NORMA R. MARQUART, County Recorder

By Catherine Johnson Deputy

INDEXED

MICROFILMED

Notice of Mining Location

LODE CLAIM

TO ALL WHOM IT MAY CONCERN:

This Mining Claim, the name of which is the Cee Bee No. 78 Mining Claim, situate on land belonging to the United States of America, and in which there are valuable mineral deposits, was entered upon and located for the purpose of exploration and purchase by Phelps Dodge Corp.

(LOCATOR MUST INSERT EITHER "A CITIZEN OF THE UNITED STATES," OR "WHO HAS DECLARED HIS INTENTION TO BECOME A CITIZEN OF THE UNITED STATES.") the undersigned, on the 14 day of June, 1970

The length of this claim is 1500 feet and we claim 50 feet in a Westerty direction and 1450 feet in a Easterly direction from the center of the discovery point, at which this notice is posted, lengthwise of the claim together with 300 feet in width of the surface grounds, on each side of the center of said claim. The general course of the lode deposit and premises is from the West to the East

The claim is situated and located in the Copper Basin Mining District, in Yavapai County in the State of Arizona, about Nine Miles in a Southwestely direction from Prescott, Arizona In Section 31 T 13 N, R 3 W, G & SR. B & M.

The surface boundaries of the claim are marked upon the ground as follows:

Beginning at 2"x2"x4' Post Which Bears N36°55'W 915 Feet From The Southeast Corner Sec 31 T13 N, R3W, G&SR B&M at a point in a Westerty direction 50 feet from the discovery point (at which this notice is posted), being in the center of the Westerly end line of said claim; thence Northerly 300 feet to a 2"x2"x4' Post, being the Northwest corner of said claim; thence Easterly 1500 feet to a 2"x2"x4' Post being at the Northeast corner of said claim; thence Southerly 300 feet to a 2"x2"x4' Post at the center of the Easterly end of this claim; thence Southerly 300 feet to a 2"x2"x4' Post, being at the Southeast corner of said claim; thence Westerty 1500 feet to a 2"x2"x4' Post at the Southwest corner of said claim; thence Northerly 300 feet to the place of beginning.

Dated and posted on the grounds this 14 day of June, 1970

Phelps Dodge Corp.
by James P. [Signature] Locators

Witness

STATE OF ARIZONA }
COUNTY OF COCHISE } ss.

Witness my hand and Official Seal

Fee \$1.00

County Recorder

Deputy

Indexed	Photostat Compared	Blotted
---------	--------------------	---------

Docket

I hereby certify that the within instrument was filed and recorded at request of

RECEIVED
B. L. M. AZ STATE OFFICE

OCT 19 1979

10:00 A.M.
PHOENIX, ARIZONA

Date

Page No.

A MC 79500 D

3/19/80 JP

A MC 7950 D

SUPPLEMENT TO LOCATION NOTICE INFORMATION

The CEE BEE No. 78 LODE MINING CLAIM is owned
 by Phelps Dodge Corporation, whose current mailing
 address is Highway 92, Bisbee, Arizona, 85603. The
 claim was located on JUNE 14, 1970 and is situated in
SE $\frac{1}{4}$, Section 31 T13N R3W and,
SW $\frac{1}{4}$, Section 32 T13N R3W and,
 _____ $\frac{1}{4}$, Section _____ T _____ R _____ and,
 _____ $\frac{1}{4}$, Section _____ T _____ R _____,
 Gila and Salt River Base and Meridian, in the State of
 Arizona.

RECEIVED
 B. L. M. AZ STATE OFFICE
 OCT 19 1974
 10:00 A.M.
 PHOENIX, ARIZONA

WITNESS my hand and official seal the day and year first above written.

NORMA R. MARQUART, County Recorder

By Catherine Johnson Deputy

INDEXED

MICROFILMED

Notice of Mining Location

LODE CLAIM

TO ALL WHOM IT MAY CONCERN:

This Mining Claim, the name of which is the Cee Bee No. 79 Mining Claim, situate on land belonging to the United States of America, and in which there are valuable mineral deposits, was entered upon and located for the purpose of exploration and purchase by Phelps Dodge Corp.

(LOCATOR MUST INSERT EITHER "A CITIZEN OF THE UNITED STATES," OR "WHO HAS DECLARED HIS INTENTION TO BECOME A CITIZEN OF THE UNITED STATES.") the undersigned, on the 14 day of June, 1970

The length of this claim is 1500 feet and we claim 50 feet in a Easterly direction and 1450 feet in a Westerly direction from the center of the discovery point, at which this notice is posted, lengthwise of the claim together with 300 feet in width of the surface grounds, on each side of the center of said claim. The general course of the lode deposit and premises is from the East to the West

The claim is situated and located in the Copper Basin Mining District, in Yavapai County in the State of Arizona, about 9 Miles in a Southwesterly direction from Prescott, Ariz. In Section 31 T13 N, R3W, G & S.R. B & M.

The surface boundaries of the claim are marked upon the ground as follows:

Beginning at 2"x2"x4" Post Which Bears N 36° 55' W 915 Feet From The South East Corner Sec. 31 T13 N, R3W, G & S.R. B & M at a point in a Easterly direction 50 feet from the discovery point (at which this notice is posted), being in the center of the Easterly end line of said claim; thence Southerly 300 feet to a 2"x2"x4" Post, being the South east corner of said claim; thence Westerly 1500 feet to a 2"x2"x4' Post being at the South west corner of said claim; thence Northerly 300 feet to a 2"x2"x4' Post at the center of the Westerly end of this claim; thence Northerly 300 feet to a 2"x2"x4' Post, being at the North west corner of said claim; thence Easterly 1500 feet to a 2"x2"x4' Post at the North east corner of said claim; thence Southerly 300 feet to the place of beginning.

Dated and posted on the grounds this 14 day of June, 1970

Phelps Dodge Corp
by Garry D. [Signature] Locator(s)

Witness

STATE OF ARIZONA }
COUNTY OF COCHISE } ss.

Witness my hand and Official Seal

Fee \$1.00

County Recorder

Deputy

Indexed	Photostat Compared	Blotted

Docket

Date

Page No.

I hereby certify that the within instrument was filed and recorded at request of

B. L. M. AZ STATE OFFICE

OCT 19 1979

10:00 A.M.

PHOENIX, ARIZONA

A MC 79501

3/19/80 JP

A MC 79501

SUPPLEMENT TO LOCATION NOTICE INFORMATION

The CEE BEE No. 79 LODE MINING CLAIM is owned
 by Phelps Dodge Corporation, whose current mailing
 address is Highway 92, Bisbee, Arizona, 85603. The
 claim was located on JUNE 14, 1970 and is situated in
 ✓ SE $\frac{1}{4}$, Section 31 T 13N R 3W and,
 _____ $\frac{1}{4}$, Section _____ T _____ R _____ and,
 _____ $\frac{1}{4}$, Section _____ T _____ R _____ and,
 _____ $\frac{1}{4}$, Section _____ T _____ R _____,
 Gila and Salt River Base and Meridian, in the State of
 Arizona.

RECEIVED
 B. L. M. AZ STATE OFFICE
 OCT 19 1979
 10:00 A.M.
 PHOENIX, ARIZONA

I do hereby certify that the within instrument filed and recorded at the request of Phelps Dodge Corp

Aug 14 A.D., 1970 8:05 o'clock P.M. Official Records

Page 360 Records of Yavapai County, Arizona.

WITNESS my hand and official seal the day and year first above written.

MICROFILMED

NORMA R. MARQUART, County Recorder
By Catherine J. Johnson Deputy

INDEXED

Notice of Mining Location

LODE CLAIM

TO ALL WHOM IT MAY CONCERN:

This Mining Claim, the name of which is the Cec Bee No. 80 Mining Claim, situate on land belonging to the United States of America, and in which there are valuable mineral deposits, was entered upon and located for the purpose of exploration and purchase by Phelps Dodge Corp.

(LOCATOR MUST INSERT EITHER "A CITIZEN OF THE UNITED STATES," OR "WHO HAS DECLARED HIS INTENTION TO BECOME A CITIZEN OF THE UNITED STATES.")

the undersigned, on the 14 day of June, 1970

The length of this claim is 1500 feet and we claim 50 feet in a Easterly direction and 1450 feet in a Westerly direction from the center of the discovery point, at which this notice is posted, lengthwise of the claim together with 300 feet in width of the surface grounds, on each side of the center of said claim. The general course of the lode deposit and premises is from the East to the West

The claim is situated and located in the Copper Basin Mining District, in Yavapai County in the State of Arizona, about 9 Miles in a Southwesterly direction from Prescott, Ariz.
In Section 31
T 13 N, R 3 W, G & S. R. B & M.

The surface boundaries of the claim are marked upon the ground as follows:

Beginning at 2"x2"x4" Post Which Bears N 76°29' W 565 Feet From The South East Corner Sec. 31 T 13 N, R 3 W, G & S. R. B & M at a point in a Easterly direction 50 feet from the discovery point (at which this notice is posted), being in the center of the Easterly end line of said claim; thence Southerly 300 feet to a 2"x2"x4" Post being the Southeast corner of said claim; thence Westerly 1500 feet to a 2"x2"x4' Post being at the Southwest corner of said claim; thence Northerly 300 feet to a 2"x2"x4' Post at the center of the Westerly end of this claim; thence Northerly 300 feet to a 2"x2"x4' Post, being at the Northwest corner of said claim; thence Easterly 1500 feet to a 2"x2"x4' Post at the North east corner of said claim; thence Southerly 300 feet to the place of beginning.

Dated and posted on the grounds this 14 day of June, 1970

Witness

Phelps Dodge Corp
by James E. [Signature] Locator(s)

STATE OF ARIZONA }
COUNTY OF COCHISE } ss.

Witness my hand and Official Seal

Fee \$1.00

County Recorder

Deputy

Indexed	Photostat Compared	Blotted

Docket _____

I hereby certify that the within instrument was filed and recorded at request of

B. L. M. AZ STATE OFFICE

OCT 19 1970

AMM AM

PHOENIX, ARIZONA

Date _____

Page _____ No. _____

A MC 79502

A MC 79502

SUPPLEMENT TO LOCATION NOTICE INFORMATION

The CEE BEE No. 80 LODE MINING CLAIM is owned by Phelps Dodge Corporation, whose current mailing address is Highway 92, Bisbee, Arizona, 85603. The claim was located on JUNE 14, 1970 and is situated in SE 1/4, Section 31 T 13N R 3W and, NE 1/4, Section 19 T 13N R 3W and, 1/4, Section T R and, 1/4, Section T R , Gila and Salt River Base and Meridian, in the State of Arizona.

RECEIVED
B. L. M. AZ STATE OFFICE
OCT 19 1979
10:00 A.M.
PHOENIX, ARIZONA

I do hereby certify that the within instrument is filed and recorded at the request of Phelps Dodge Corp

on Aug 14 A.D., 1970 at 8:05 o'clock a M. Book 613 Official Records

Page 361, Records of Yavapai County, Arizona.

WITNESS my hand and official seal the day and year first above written.

NORMA R. MARQUART, County Recorder

By Catherine J. Johnson Deputy

MICROFILMED

INDEXED

Notice of Mining Location

LODE CLAIM

TO ALL WHOM IT MAY CONCERN:

This Mining Claim, the name of which is the Cee Bee No. 81 Mining Claim, situate on land belonging to the United States of America, and in which there are valuable mineral deposits, was entered upon and located for the purpose of exploration and purchase by Phelps Dodge Corp.

(LOCATOR MUST INSERT EITHER "A CITIZEN OF THE UNITED STATES," OR "WHO HAS DECLARED HIS INTENTION TO BECOME A CITIZEN OF THE UNITED STATES.") the undersigned, on the 14 day of June, 1970

The length of this claim is 1500 feet and we claim 50 feet in a Westerly direction and 1450 feet in a Easterly direction from the center of the discovery point, at which this notice is posted, lengthwise of the claim together with 300 feet in width of the surface grounds, on each side of the center of said claim. The general course of the lode deposit and premises is from the West to the East

The claim is situated and located in the Copper Basin Mining District, in Yavapai County in the State of Arizona, about Nine Miles in a Southwestely direction from Prescott, Arizona In Section 31 T 13 N, R 3 W, G & SR. B & M.

The surface boundaries of the claim are marked upon the ground as follows:

Beginning at 2"x2"x4' Post Which Bears N76°29'W 565 Feet From The Southeast Corner Sec. 31 T13 N, R3W, G&SR B&M at a point in a Westerly direction 50 feet from the discovery point (at which this notice is posted), being in the center of the Westerly end line of said claim; thence Northerly 300 feet to a 2"x2"x4' Post, being the North west corner of said claim; thence Easterly 1500 feet to a 2"x2"x4' Post being at the Northeast corner of said claim; thence Southerly 300 feet to a 2"x2"x4' Post at the center of the Easterly end of this claim; thence Southerly 300 feet to a 2"x2"x4' Post, being at the Southeast corner of said claim; thence Westerly 1500 feet to a 2"x2"x4' Post at the South west corner of said claim; thence Northerly 300 feet to the place of beginning.

Dated and posted on the grounds this 14 day of June, 1970

Phelps Dodge Corp.
by George P. [Signature] Locators

Witness

STATE OF ARIZONA }
COUNTY OF COCHISE } ss.
Witness my hand and Official Seal

Fee \$1.00

County Recorder

Deputy

Indexed	Photostat Compared	Blotted

Docket _____ Page _____ No. _____

I hereby certify that the within instrument was filed and recorded at request of

RECEIVED
B. L. M. AZ STATE OFFICE

OCT 19 1970

10:00 A.M.

PHOENIX, ARIZONA

SUPPLEMENT TO LOCATION NOTICE INFORMATION

A MC 79503

The CEE BEE No. 81 LODE MINING CLAIM is owned by Phelps Dodge Corporation, whose current mailing address is Highway 92, Bisbee, Arizona, 85603. The claim was located on JUNE 14, 1970 and is situated in SE ¼, Section 31 T 13N R 3W and, SW ¼, Section 32 T 13N R 3W and, NE ¼, Section 19 T 13N R 3W and, NW ¼, Section 20 T 13N R 3W, Gila and Salt River Base and Meridian, in the State of Arizona.

RECEIVED
B. L. M. AZ STATE OFFICE

OCT 19 1979

10:00 A.M.
PHOENIX, ARIZONA

I do hereby certify that the within instrument filed and recorded at the request of Phelps Dodge Corp

On Aug 14 A.D., 1970 8:25 o'clock 2:15 P.M. Official Records

Page 362 Records of Yavapai County, Arizona.

WITNESS my hand and official seal the day and year first above written.

NORMA R. MARQUART, County Recorder
By Catherine Johnson Deputy

INDEXED

MICROFILMED

Notice of Mining Location

LODE CLAIM

TO ALL WHOM IT MAY CONCERN:

This Mining Claim, the name of which is the Cec Bee No. 82
Mining Claim, situate on land belonging to the United States of America, and in which there are valuable mineral deposits, was entered upon and located for the purpose of exploration and purchase by Phelps Dodge Corp.

(LOCATOR MUST INSERT EITHER "A CITIZEN OF THE UNITED STATES," OR "WHO HAS DECLARED HIS INTENTION TO BECOME A CITIZEN OF THE UNITED STATES.")
the undersigned, on the 15 day of June, 1970

The length of this claim is 1500 feet and we claim 50 feet in a Easterly direction and 1450 feet in a Westerly direction from the center of the discovery point, at which this notice is posted, lengthwise of the claim together with 300 feet in width of the surface grounds, on each side of the center of said claim. The general course of the lode deposit and premises is from the East to the West

The claim is situated and located in the Copper Basin Mining District, in Yavapai County in the State of Arizona, about 9 Miles in a Southwesterly direction from Prescott, Ariz.
In Section 31
T13 N, R3W, G & SR. B & M.

The surface boundaries of the claim are marked upon the ground as follows:

Beginning at 2"x2"x4" Post Which Bears N43°28'E 2645 Feet
From The South West Corner Sec. 31 T13N, R3W, G & SR. B & M
at a point in a Easterly direction 50 feet from the discovery point (at which this notice is posted), being in the center of the Easterly end line of said claim; thence Southerly 300 feet to a 2"x2"x4" Post, being the Southeast corner of said claim; thence Westerly 1500 feet to a 2"x2"x4' Post being at the Southwest corner of said claim; thence Northerly 300 feet to a 2"x2"x4' Post at the center of the Westerly end of this claim; thence Northerly 300 feet to a 2"x2"x4' Post, being at the Northwest corner of said claim; thence Easterly 1500 feet to a 2"x2"x4' Post at the Northeast corner of said claim; thence Southerly 300 feet to the place of beginning.

Dated and posted on the grounds this 15 day of June, 1970

Witness

Phelps Dodge Corp
by James B. [Signature] Locator(s)

STATE OF ARIZONA }
COUNTY OF COCHISE } ss.

Witness my hand and Official Seal

Fee \$1.00

County Recorder

Deputy

Indexed	Photostat Compared	Blotted
---------	--------------------	---------

Docket

Date

Page

No.

RECEIVED
B. L. M. AZ STATE OFFICE
OCT 19 1970
10:00 A.M.
PHOENIX, ARIZONA

AMC 79504

31/9/80 JP

A MC 79504

SUPPLEMENT TO LOCATION NOTICE INFORMATION

The CEE BEE No. 82 LODE MINING CLAIM is owned
 by Phelps Dodge Corporation, whose current mailing
 address is Highway 92, Bisbee, Arizona, 85603. The
 claim was located on JUNE 15, 1970 and is situated in
JW 1/4, Section 31 T 13N R 3W and,
 _____ 1/4, Section _____ T _____ R _____ and,
 _____ 1/4, Section _____ T _____ R _____ and,
 _____ 1/4, Section _____ T _____ R _____,
 Gila and Salt River Base and Meridian, in the State of
 Arizona.

RECEIVED
 B. L. M. AZ STATE OFFICE
 OCT 19 1979
 10:00 A.M.
 PHOENIX, ARIZONA

I do hereby certify that the within instrument as filed and recorded at the request of Phelps Dodge Corp

on Aug 14 A.D., 1970 at 8:05 o'clock a Book 613 Official Records

Page 363 Records of Yavapai County, Arizona.

WITNESS my hand and official seal the day and year first above written.

NORMA R. MARQUART, County Recorder

By Catherine Johnson Deputy

3/19/80 89

INDEXED

MICROFILMED

Notice of Mining Location

LODE CLAIM

TO ALL WHOM IT MAY CONCERN:

This Mining Claim, the name of which is the Cee Bee No. 83

Mining Claim, situate on land belonging to the United States of America, and in which there are valuable mineral deposits, was entered upon and located for the purpose of exploration and purchase by

Phelps Dodge Corp.

(LOCATOR MUST INSERT EITHER "A CITIZEN OF THE UNITED STATES," OR "WHO HAS DECLARED HIS INTENTION TO BECOME A CITIZEN OF THE UNITED STATES.")

the undersigned, on the 15 day of JUNE, 1970

The length of this claim is 1500 feet and we claim 50 feet in a

Westerty direction and 1450 feet in a Easterly direction from

the center of the discovery point, at which this notice is posted, lengthwise of the claim together with

300 feet in width of the surface grounds, on each side of the center of said claim. The

general course of the lode deposit and premises is from the West

to the East

The claim is situated and located in the Copper Basin Mining District, in

Yavapai County in the State of Arizona, about 9 Miles

in a Southwestely direction from Prescott, Arizona

In Section 31

T13 N, R3W, G & SR. B & M.

The surface boundaries of the claim are marked upon the ground as follows:

Beginning at 2"x2"x4' Post Which Bears N43°20'E 2645 Feet From The Southwest Corner Sec. 31 T13 N, R3W, G & SR. B & M.

at a point in a Westerty direction 50 feet from the discovery point (at which this notice is posted), being in the center of the Westerly

end line of said claim; thence Northerly 300 feet to a 2"x2"x4' Post, being the North west corner of said claim;

thence Easterly 1500 feet to a 2"x2"x4' Post being at the Northeast corner of said claim; thence Southerly 300 feet

to a 2"x2"x4' Post at the center of the Easterly end of this claim;

thence Southerly 300 feet to a 2"x2"x4' Post, being at the South east corner of said claim; thence Westerty 1500 feet

to a 2"x2"x4' Post at the South west corner of said claim;

thence Northerly 300 feet to the place of beginning.

Dated and posted on the grounds this 15 day of JUNE, 1970

Phelps Dodge Corp.
by Charles P. [Signature] Locator

Witness

STATE OF ARIZONA }
COUNTY OF COCHISE } ss.

Witness my hand and Official Seal

Fee \$1.00

County Recorder

Deputy

Indexed	Photostat Compared	Blotted

I hereby certify that the within instrument was filed and recorded at request of

OCT 19 1970

10:00 A.M.
PHOENIX, ARIZONA

Date _____

Docket _____ BOOK 613 PAGE 363 No. _____

MC 79505

A MC 79505

SUPPLEMENT TO LOCATION NOTICE INFORMATION

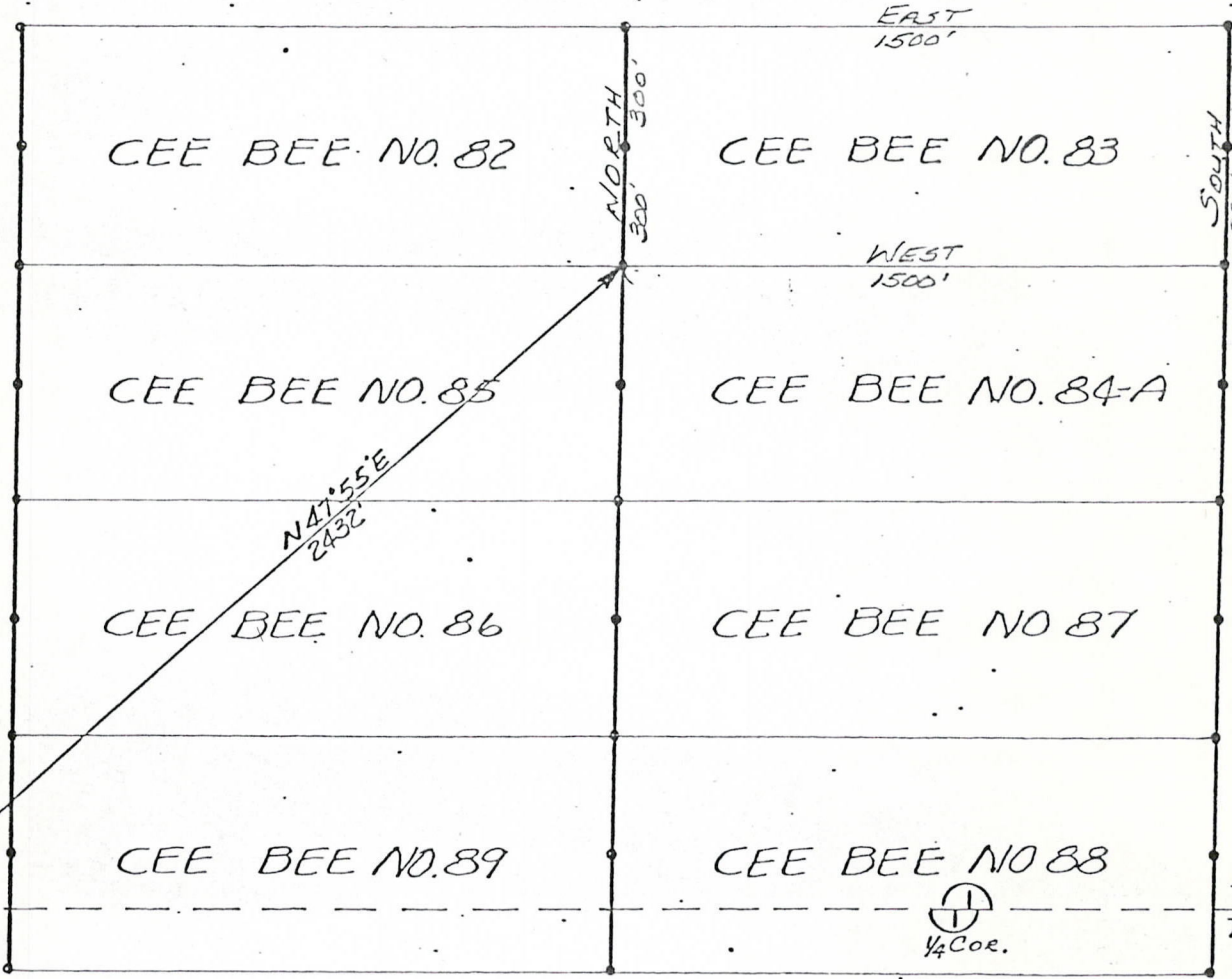
The CEEBEE NO. 83 -LODE MINING CLAIM is owned by Phelps Dodge Corporation, whose current mailing address is Highway 92, Bisbee, Arizona, 85603. The claim was located on June 15, 1970 and is situated in SW 1/4, Section 31 T 13N R 3W and, SE 1/4, Section 31 T 13N R 3W and, 1/4, Section T R and, 1/4, Section T R , Gila and Salt River Base and Meridian, in the State of Arizona.

RECEIVED
B. L. M. AZ STATE OFFICE
OCT 19 1979
10:00 A.M.
PHOENIX, ARIZONA

13
24

R4W R3W

31
19



A MC 79505

RECEIVED
B. L. M. AZ STATE OFFICE

OCT 19 1979

10:00 A.M.
PHOENIX, ARIZONA

PLAT OF
CEE BEE NO. 83
LODE MINING CLAIM

PHELPS DODGE CORPORATION
COPPER BASIN MINING DISTRICT
YAVAPAI COUNTY, ARIZONA

SCALE 1" = 500'
DATE

I do hereby certify that the within instrument filed and recorded at the request of Phelps Dodge Corp on Aug 14 A.D., 1970 8:05 o'clock at 613 Official Records

Page 364, Records of Yavapai County, Arizona.

WITNESS my hand and official seal the day and year first above written.

NORMA R. MARQUART, County Recorder By Catherine Johnson Deputy

INDEXED

MICROFILMED

Notice of Mining Location

LODE CLAIM

TO ALL WHOM IT MAY CONCERN:

This Mining Claim, the name of which is the Cee Bee No. 84 Mining Claim, situate on land belonging to the United States of America, and in which there are valuable mineral deposits, was entered upon and located for the purpose of exploration and purchase by Phelps Dodge Corp.

(LOCATOR MUST INSERT EITHER "A CITIZEN OF THE UNITED STATES," OR "WHO HAS DECLARED HIS INTENTION TO BECOME A CITIZEN OF THE UNITED STATES.") the undersigned, on the 15 day of June, 1970

The length of this claim is 1500 feet and we claim 50 feet in a Westerty direction and 1450 feet in a Easterly direction from the center of the discovery point, at which this notice is posted, lengthwise of the claim together with 300 feet in width of the surface grounds, on each side of the center of said claim. The general course of the lode deposit and premises is from the West to the East

The claim is situated and located in the Copper Basin Mining District, in Yavapai County in the State of Arizona, about 9 Miles in a Southwestely direction from Prescott, Arizona In Section 31 T13 N, R3W, G&SR. B&M.

The surface boundaries of the claim are marked upon the ground as follows:

Beginning at 2"x2"x4' Post Which Bears N53°53'E 2255 Feet From The South west Corner Sec. 31 T13N, R3W, G&SR B&M at a point in a Westerty direction 50 feet from the discovery point (at which this notice is posted), being in the center of the Westerty end line of said claim; thence Northerly 300 feet to a 2"x2"x4' Post, being the North west corner of said claim; thence Easterly 1500 feet to a 2"x2"x4' Post being at the Northeast corner of said claim; thence Southerly 300 feet to a 2"x2"x4' Post at the center of the Easterly end of this claim; thence Southerly 300 feet to a 2"x2"x4' Post, being at the Southeast corner of said claim; thence Westerty 1500 feet to a 2"x2"x4' Post at the South west corner of said claim; thence Northerly 300 feet to the place of beginning.

Dated and posted on the grounds this 15 day of June, 1970

Phelps Dodge Corp. by [Signature] Locators

Witness

STATE OF ARIZONA } ss. COUNTY OF COCHISE }

Witness my hand and Official Seal

Fee \$1.00

County Recorder

Deputy

Table with 3 columns: Indexed, Photostat Compared, Blotted

I hereby certify that the within instrument was filed and recorded at request of

B. E. MAZ STATE OFFICE

OCT 19 1979

10:00 A.M.

PHOENIX, ARIZONA

Date

Docket

Page

No.

AMC 79506

A MC 79502

SUPPLEMENT TO LOCATION NOTICE INFORMATION

The CEE BEE No. 84 -LODE MINING CLAIM is owned by Phelps Dodge Corporation, whose current mailing address is Highway 92, Bisbee, Arizona, 85603. The claim was located on June 15, 1970 and is situated in

SW 1/4, Section 31 T 13N R 3W and,

SE 1/4, Section 31 T 13N R 3W and,

1/4, Section _____ T _____ R _____ and,

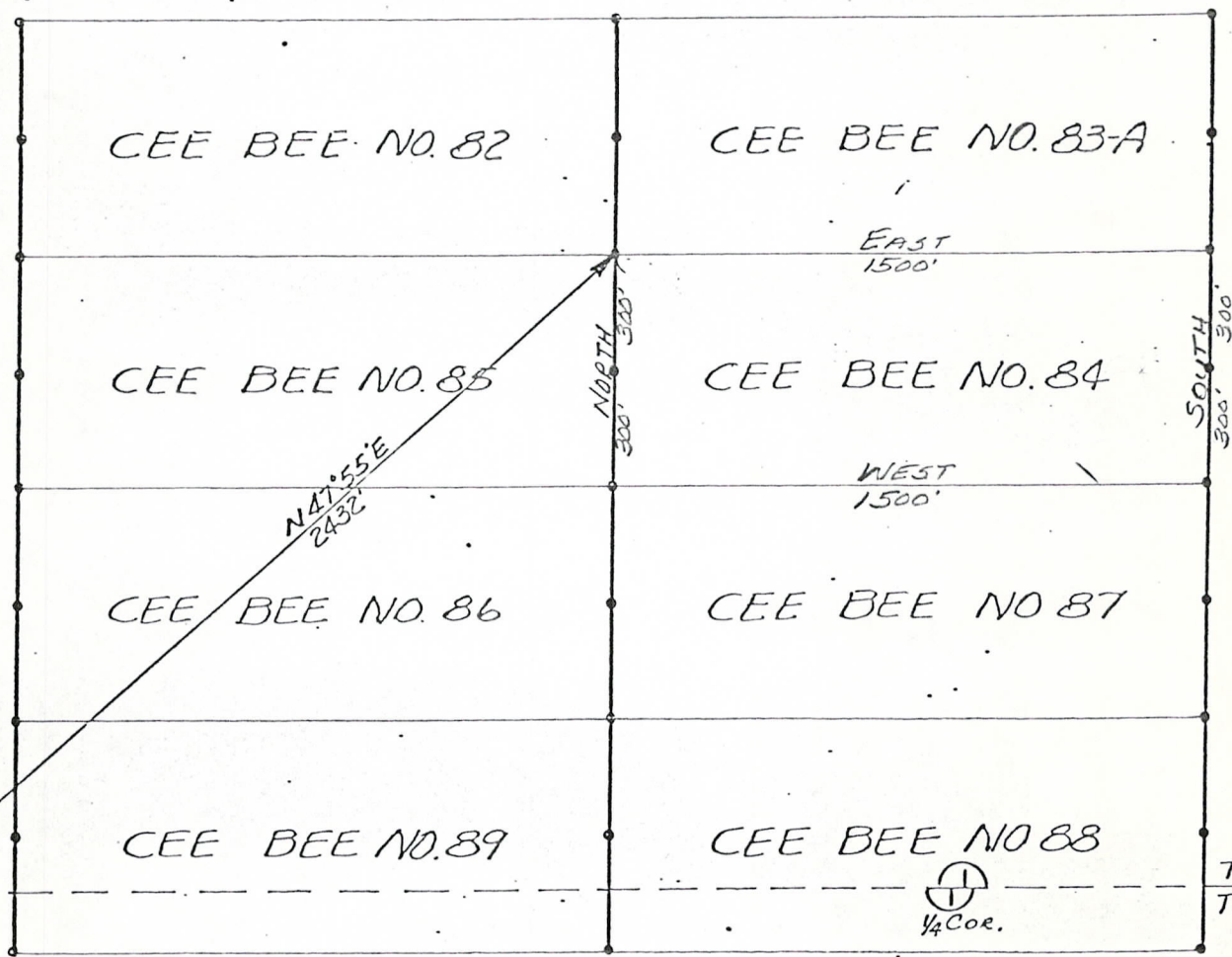
1/4, Section _____ T _____ R _____,

Gila and Salt River Base and Meridian, in the State of Arizona.

RECEIVED
 B. L. M. AZ STATE OFFICE
 OCT 19 1979
 10:00 A.M.
 PHOENIX, ARIZONA

13
24

A MC 79506



R4W R3W

34
19

G&SRB&M

RECEIVED
 B. L. M. AZ STATE OFFICE
 OCT 19 1979
 10:00 A.M.
 PHOENIX, ARIZONA

PLAT OF
CEE BEE NO. 84
 LODGE MINING CLAIM

PHELPS DODGE CORPORATION
 COPPER BASIN MINING DISTRICT
 YAVAPAI COUNTY, ARIZONA

SCALE 1" = 500'
 DATE

I do hereby certify that the within instrument filed and recorded at the request of Phelps Dodge Corp on Aug 14 A.D., 1970 8:05 o'clock a.m. Official Records

Page 365, Records of Yavapai County, Arizona.

WITNESS my hand and official seal the day and year first above written.

NORMA R. MARQUART, County Recorder

By Catherine J. Johnson Deputy

INDEXED

MICROFILMED

Notice of Mining Location

LODE CLAIM

TO ALL WHOM IT MAY CONCERN:

This Mining Claim, the name of which is the Cee Bee No. 85 Mining Claim, situate on land belonging to the United States of America, and in which there are valuable mineral deposits, was entered upon and located for the purpose of exploration and purchase by Phelps Dodge Corp.

(LOCATOR MUST INSERT EITHER "A CITIZEN OF THE UNITED STATES," OR "WHO HAS DECLARED HIS INTENTION TO BECOME A CITIZEN OF THE UNITED STATES.")

the undersigned, on the 15 day of JUNE, 1970

The length of this claim is 1500 feet and we claim 50 feet in a Easterly direction and 1450 feet in a Westerly direction from the center of the discovery point, at which this notice is posted, lengthwise of the claim together with 300 feet in width of the surface grounds, on each side of the center of said claim. The general course of the lode deposit and premises is from the East to the West

The claim is situated and located in the Copper Basin Mining District, in Yavapai County in the State of Arizona, about 9 Miles in a Southwesterly direction from Prescott, Ariz. In Section 31 T13 N, R3W, G & S.R. B & M.

The surface boundaries of the claim are marked upon the ground as follows:

Beginning at 2"x2"x4" Post Which Bears N 53° 53'E 2255 Feet From The South West Corner Sec. 31 T13N, R3W, G & S.R. B & M at a point in a Easterly direction 50 feet from the discovery point (at which this notice is posted), being in the center of the Easterly

end line of said claim; thence Southerly 300 feet to a 2"x2"x4" Post being the Southeast corner of said claim; thence Westerly 1500 feet to a 2"x2"x4' Post being at the Southwest corner of said claim; thence Northerly 300 feet to a 2"x2"x4' Post at the center of the Westerly end of this claim; thence Northerly 300 feet to a 2"x2"x4' Post, being at the Northwest corner of said claim; thence Easterly 1500 feet to a 2"x2"x4' Post at the Northeast corner of said claim; thence Southerly 300 feet to the place of beginning.

Dated and posted on the grounds this 15 day of JUNE, 1970

Witness

Phelps Dodge Corp
by [Signature] Local Cr(s)

STATE OF ARIZONA }
COUNTY OF COCHISE } ss.

Witness my hand and Official Seal

Fee \$1.00

County Recorder

Deputy

Indexed	Photostat Compared	Blotted

Docket

Date

Page

No.

I hereby certify that the within instrument was filed and recorded at request of

B. L. M. AZ STATE OFFICE

OCT 19 1970

PHOENIX, ARIZONA

AMC 79509

3/19/80 JF

A MC 79507

SUPPLEMENT TO LOCATION NOTICE INFORMATION

The CEE BEE No. 85 LODE MINING CLAIM is owned
 by Phelps Dodge Corporation, whose current mailing
 address is Highway 92, Bisbee, Arizona, 85603. The
 claim was located on JUNE 15, 1970 and is situated in
✓ SW ¼, Section 31 T 13N R 3W and,
 ¼, Section T R and,
 ¼, Section T R and,
 ¼, Section T R,
 Gila and Salt River Base and Meridian, in the State of
 Arizona.

RECEIVED
 B. L. M. AZ STATE OFFICE
 OCT 19 1979
 10:00 A.M.
 PHOENIX, ARIZONA

WITNESS my hand and official seal the day and year first above written.

NORMA R. MARQUART, County Recorder

MICROFILMED

By Catherine Johnson Deputy

Deputy

319/80

INDEXED

Notice of Mining Location

LODE CLAIM

TO ALL WHOM IT MAY CONCERN:

This Mining Claim, the name of which is the Cec Bee No. 86

Mining Claim, situate on land belonging to the United States of America, and in which there are valuable mineral deposits, was entered upon and located for the purpose of exploration and purchase by

Phelps Dodge Corp.

(LOCATOR MUST INSERT EITHER "A CITIZEN OF THE UNITED STATES," OR "WHO HAS DECLARED HIS INTENTION TO BECOME A CITIZEN OF THE UNITED STATES.")

the undersigned, on the 15 day of JUNE, 1970.

The length of this claim is 1500 feet and we claim 50 feet in a Easterly direction and 1450 feet in a Westerly direction from

the center of the discovery point, at which this notice is posted, lengthwise of the claim together with

300 feet in width of the surface grounds, on each side of the center of said claim. The general course of the lode deposit and premises is from the East to the West

The claim is situated and located in the Copper Basin Mining District, in Yavapai County in the State of Arizona, about 9 Miles

in a Southwesterly direction from Prescott, Ariz.

In Section 31
T 13 N, R 3 W, G & S R. B & M.

The surface boundaries of the claim are marked upon the ground as follows:

Beginning at 2"x2"x4" Post Which Bears N 68° 13' E 1945 Feet
From The South West Corner Sec. 31 T 13 N, R 3 W, G & S R. B & M

at a point in a Easterly direction 50 feet from the discovery point (at which this notice is posted), being in the center of the Easterly

end line of said claim; thence Southerly 300 feet to a 2"x2"x4" Post being the Southeast corner of said claim;

thence Westerly 1500 feet to a 2"x2"x4' Post being at the Southwest corner of said claim; thence Northerly 300 feet

to a 2"x2"x4' Post at the center of the Westerly end of this claim; thence Northerly 300 feet to a 2"x2"x4' Post, being at the Northwest corner of said claim; thence Easterly 1500 feet

to a 2"x2"x4' Post at the Northeast corner of said claim; thence Southerly 300 feet to the place of beginning.

Dated and posted on the grounds this 15 day of JUNE, 1970

Phelps Dodge Corp
by [Signature] Locator(s)

Witness

STATE OF ARIZONA }
COUNTY OF COCHISE } ss.

Witness my hand and Official Seal

Fee \$1.00

County Recorder

Deputy

Indexed	Photostat Compared	Blotted

Docket 613 Page 306

Date

RECEIVED
B. L. M. AZ STATE OFFICE

UCT 10 1970

NEW A.M.
PHOENIX, ARIZONA

No.

A.M.C. 79508

SUPPLEMENT TO LOCATION NOTICE INFORMATION

A MC 79508

The CEE BEE No. 86 LODE MINING CLAIM is owned by Phelps Dodge Corporation, whose current mailing address is Highway 92, Bisbee, Arizona, 85603. The claim was located on JUNE 15, 1970 and is situated in ✓ SW $\frac{1}{4}$, Section 31 T 13N R 3W and, _____ $\frac{1}{4}$, Section _____ T _____ R _____ and, _____ $\frac{1}{4}$, Section _____ T _____ R _____ and, _____ $\frac{1}{4}$, Section _____ T _____ R _____, Gila and Salt River Base and Meridian, in the State of Arizona.

RECEIVED
B. L. M. AZ STATE OFFICE

OCT 19 1979

10:00 A.M.
PHOENIX, ARIZONA

I do hereby certify that the within instru was filed and recorded at the request of Phelps Dodge Corp on Aug 14 A.D., at 2:05 o'clock Book 613 Official Records

Page 367, Records of Yavapai County, Arizona.

WITNESS my hand and official seal the day and year first above written.

NORMA R. MARQUART, County Recorder

By Catherine J. Johnson Deputy

INDEXED

MICROFILMED

Notice of Mining Location

LODE CLAIM

TO ALL WHOM IT MAY CONCERN:

This Mining Claim, the name of which is the Cee Bee No. 87 Mining Claim, situate on land belonging to the United States of America, and in which there are valuable mineral deposits, was entered upon and located for the purpose of exploration and purchase by Phelps Dodge Corp.

A MC 79509

(LOCATOR MUST INSERT EITHER "A CITIZEN OF THE UNITED STATES," OR "WHO HAS DECLARED HIS INTENTION TO BECOME A CITIZEN OF THE UNITED STATES.") the undersigned, on the 15 day of June, 1970

The length of this claim is 1500 feet and we claim 50 feet in a Westerty direction and 1450 feet in a Easterly direction from the center of the discovery point, at which this notice is posted, lengthwise of the claim together with 300 feet in width of the surface grounds, on each side of the center of said claim. The general course of the lode deposit and premises is from the West to the East

The claim is situated and located in the Copper Basin Mining District, in Yavapai County in the State of Arizona, about 9 Miles in a Southwestely direction from Prescott, Arizona In Section 31 T13 N, R3W, G & SR. B & M.

The surface boundaries of the claim are marked upon the ground as follows:

Beginning at 2"x2"x4' Post Which Bears N68°13'E 1945 Feet From The Southwest Corner Sec. 31 T13 N, R3W, G & SR B & M at a point in a Westerty direction 50 feet from the discovery point (at which this notice is posted), being in the center of the Westerty

end line of said claim; thence Northerly 300 feet to a 2"x2"x4' Post, being the Northwest corner of said claim; thence Easterly 1500 feet to a 2"x2"x4' Post being at the Northeast corner of said claim; thence Southerly 300 feet to a 2"x2"x4' Post at the center of the Easterly end of this claim; thence Southerly 300 feet to a 2"x2"x4' Post, being at the Southeast corner of said claim; thence Westerty 1500 feet to a 2"x2"x4' Post at the Southwest corner of said claim; thence Northerly 300 feet to the place of beginning.

Dated and posted on the grounds this 15 day of June, 1970

Phelps Dodge Corp. by George L. [Signature] Locators

Witness

STATE OF ARIZONA } ss. COUNTY OF COCHISE }

Witness my hand and Official Seal

Fee \$1.00

County Recorder

Deputy

Table with 3 columns: Indexed, Photostat Compared, Blotted

I hereby certify that the within instrument was filed and recorded at request of

RECEIVED B.L.M. REC'D OFFICE OCT 10 1970 10:00 A.M. COCHISE, ARIZONA

Date

Docket Page No.

A MC 79509

SUPPLEMENT TO LOCATION NOTICE INFORMATION

The CEE, BEE No. 87 LODE MINING CLAIM is owned by Phelps Dodge Corporation, whose current mailing address is Highway 92, Bisbee, Arizona, 85603. The claim was located on JUNE 15, 1970 and is situated in ✓ JW ¼, Section 31 T 13N R 3W and, ✓ SE ¼, Section 31 T 13N R 3W and, _____ ¼, Section _____ T _____ R _____ and, _____ ¼, Section _____ T _____ R _____, Gila and Salt River Base and Meridian, in the State of Arizona.

RECEIVED
B. L. M. AZ STATE OFFICE
OCT 19 1979
10:00 A.M.
PHOENIX, ARIZONA

WITNESS my hand and official seal the day and year first above written.

NORMA R. MARQUART, County Recorder
By Catherine Johnson Deputy

INDEXED

MICROFILMED

Notice of Mining Location

LODE CLAIM

TO ALL WHOM IT MAY CONCERN:

This Mining Claim, the name of which is the Cee Bee No. 88
Mining Claim, situate on land belonging to the United States of America, and in which there are valuable mineral deposits, was entered upon and located for the purpose of exploration and purchase by Phelps Dodge Corp.

(LOCATOR MUST INSERT EITHER "A CITIZEN OF THE UNITED STATES," OR "WHO HAS DECLARED HIS INTENTION TO BECOME A CITIZEN OF THE UNITED STATES.")
the undersigned, on the 15 day of June, 1970

The length of this claim is 1500 feet and we claim 50 feet in a Westerly direction and 1450 feet in a Easterly direction from the center of the discovery point, at which this notice is posted, lengthwise of the claim together with 300 feet in width of the surface grounds, on each side of the center of said claim. The general course of the lode deposit and premises is from the West to the East

The claim is situated and located in the Copper Basin Mining District, in Yavapai County in the State of Arizona, about 9 Miles in a Southwestely direction from Prescott, Arizona
In Section 31
T 13 N, R 3 W, G & SR. B & M.

The surface boundaries of the claim are marked upon the ground as follows:

Beginning at 2"x2"x4' Post Which Bears N 85° 39' E 1825 Feet From The Southwest Corner Sec. 31 T 13 N, R 3 W, G & SR B & M at a point in a Westerly direction 50 feet from the discovery point (at which this notice is posted), being in the center of the Westerly end line of said claim; thence Northerly 300 feet to a 2"x2"x4' Post, being the Northwest corner of said claim; thence Easterly 1500 feet to a 2"x2"x4' Post being at the Northeast corner of said claim; thence Southerly 300 feet to a 2"x2"x4' Post at the center of the Easterly end of this claim; thence Southerly 300 feet to a 2"x2"x4' Post, being at the South east corner of said claim; thence Westerly 1500 feet to a 2"x2"x4' Post at the South west corner of said claim; thence Northerly 300 feet to the place of beginning.

Dated and posted on the grounds this 15 day of June, 1970

Phelps Dodge Corp.
by George P. [Signature] Locators

Witness

STATE OF ARIZONA }
COUNTY OF COCHISE } ss.
Witness my hand and Official Seal

Fee \$1.00

County Recorder

Deputy

Indexed	Photostat Compared	Blotted

Docket

Date

Page

No.

B. L. M. AZ STATE OFFICE
OCT 19 479
10:00 A.M.
PHOENIX, ARIZONA

BOOK 613 PAGE 362

A MC 79510

3/19/80 SP

SUPPLEMENT TO LOCATION NOTICE INFORMATION

A MC
79510

The CEE, BEE No. 88 LODE MINING CLAIM is owned by Phelps Dodge Corporation, whose current mailing address is Highway 92, Bisbee, Arizona, 85603. The claim was located on JUNE 15, 1970 and is situated in

✓ SW $\frac{1}{4}$, Section 31 T 13N R 3W and,
NW $\frac{1}{4}$, Section 19 T 13N R 3W and,
✓ SE $\frac{1}{4}$, Section 31 T 13N R 3W and,
NE $\frac{1}{4}$, Section 19 T 13N R 3W,

Gila and Salt River Base and Meridian, in the State of Arizona.

RECEIVED
B. L. M. AZ STATE OFFICE
OCT 19 1970
10:00 A.M.
PHOENIX, ARIZONA

Page 369 Records of Yavapai County, Arizona.
WITNESS my hand and official seal the day and year first above written.
NORMA R. MARQUART, County Recorder
By Catherine J. Johnson Deputy

INDEXED

Notice of Mining Location
LODE CLAIM

TO ALL WHOM IT MAY CONCERN:

This Mining Claim, the name of which is the Cec Bee No. 89
Mining Claim, situate on land belonging to the United States of America, and in which there are valuable mineral deposits, was entered upon and located for the purpose of exploration and purchase by Phelps Dodge Corp.

(LOCATOR MUST INSERT EITHER "A CITIZEN OF THE UNITED STATES," OR "WHO HAS DECLARED HIS INTENTION TO BECOME A CITIZEN OF THE UNITED STATES.")
the undersigned, on the 15 day of June, 1970
The length of this claim is 1500 feet and we claim 50 feet in a Easterly direction and 1450 feet in a Westerly direction from the center of the discovery point, at which this notice is posted, lengthwise of the claim together with 300 feet in width of the surface grounds, on each side of the center of said claim. The general course of the lode deposit and premises is from the East to the West

The claim is situated and located in the Copper Basin Mining District, in Yavapai County in the State of Arizona, about 9 Miles in a Southwesterly direction from Prescott, Ariz.
In Section 31
T13 N, R3W, G & SR. B & M.

The surface boundaries of the claim are marked upon the ground as follows:
Beginning at 2"x2"x4" Post Which Bears N85°39'E 1825 Feet
From The South West Corner Sec. 31 T13N, R3W, G & SR. B & M
at a point in a Easterly direction 50 feet from the discovery point (at which this notice is posted), being in the center of the Easterly end line of said claim; thence Southerly 300 feet to a 2"x2"x4" Post, being the Southeast corner of said claim; thence Westerly 1500 feet to a 2"x2"x4' Post being at the Southwest corner of said claim; thence Northerly 300 feet to a 2"x2"x4' Post at the center of the Westerly end of this claim; thence Northerly 300 feet to a 2"x2"x4' Post, being at the Northwest corner of said claim; thence Easterly 1500 feet to a 2"x2"x4' Post at the Northeast corner of said claim; thence Southerly 300 feet to the place of beginning.

Dated and posted on the grounds this 15 day of June, 1970

Witness _____
Phelps Dodge Corp
by [Signature] Locator(s)

STATE OF ARIZONA } ss.
COUNTY OF COCHISE }
Witness my hand and Official Seal
County Recorder

Fee \$1.00

Deputy

Indexed	Photostat Compared	Blotted
---------	--------------------	---------

I hereby certify that the within instrument was filed and recorded at request of

RECEIVED
B. L. M. AZ STATE OFFICE

Date OCT 19 1971
10:00 AM
PHOENIX, ARIZONA

A M C 1931

A MC 79511

SUPPLEMENT TO LOCATION NOTICE INFORMATION

The CEE BEE No. 89 LODE MINING CLAIM is owned
 by Phelps Dodge Corporation, whose current mailing
 address is Highway 92, Bisbee, Arizona, 85603. The
 claim was located on JUNE 15, 1970 and is situated in
✓ SW ¼, Section 31 T 13 N R 3 W and,
NW ¼, Section 19 T 13 N R 3 W and,
¼, Section T R and,
¼, Section T R,
 Gila and Salt River Base and Meridian, in the State of
 Arizona.

RECEIVED
 B. L. M. AZ STATE OFFICE
 OCT 19 1979
 10:00 A.M.
 PHOENIX, ARIZONA

I do hereby certify that the within instrument filed and recorded at the request of Phelps Dodge Corp on Aug 14 A.D., 1970 8:05 o'clock a.m. k 613 Official Records

Page 370 Records of Yavapai County, Arizona.

WITNESS my hand and official seal the day and year first above written.

NORMA R. MARQUART, County Recorder

By Catherine Johnson Deputy

INDEXED

MICROFILMED

Notice of Mining Location

LODE CLAIM

TO ALL WHOM IT MAY CONCERN:

This Mining Claim, the name of which is the Cee Bee No. 90 Mining Claim, situate on land belonging to the United States of America, and in which there are valuable mineral deposits, was entered upon and located for the purpose of exploration and purchase by Phelps Dodge Corp.

(LOCATOR MUST INSERT EITHER "A CITIZEN OF THE UNITED STATES," OR "WHO HAS DECLARED HIS INTENTION TO BECOME A CITIZEN OF THE UNITED STATES.") the undersigned, on the 16 day of JUNE, 1970

The length of this claim is 1500 feet and we claim 50 feet in a Southerly direction and 1450 feet in a Northerly direction from the center of the discovery point, at which this notice is posted, lengthwise of the claim together with 300 feet in width of the surface grounds, on each side of the center of said claim. The general course of the lode deposit and premises is from the South to the North

The claim is situated and located in the Copper Basin Mining District, in Yavapai County in the State of Arizona, about 9 Miles in a Southwesterly direction from Prescott, Arizona In Section 31 T 13 N, R 3 W, G & S.R. B & M.

The surface boundaries of the claim are marked upon the ground as follows:

Beginning at 2"x2"x4' Post Which Bears S. 62° 45'E 3360 Feet From The N.W. Corner Sec. 31 T 13 N, R 3 W, G & S.R. B & M. at a point in a Southerly direction 50 feet from the discovery point (at which this notice is posted), being in the center of the Southerly end line of said claim; thence Westerly 300 feet to a 2"x2"x4' Post, being the Southwest corner of said claim; thence Northerly 1500 feet to a 2"x2"x4' Post being at the Northwest corner of said claim; thence Easterly 300 feet to a 2"x2"x4' Post at the center of the Northerly end of this claim; thence Easterly 300 feet to a 2"x2"x4' Post, being at the North east corner of said claim; thence Southerly 1500 feet to a 2"x2"x4' Post at the Southeast corner of said claim; thence Westerly 300 feet to the place of beginning.

Dated and posted on the grounds this 16 day of JUNE, 1970

Phelps Dodge Corp.
By George E. Metz Locator(s)

Witness

STATE OF ARIZONA }
COUNTY OF COCHISE } ss.

Witness my hand and Official Seal

Fee \$1.00

County Recorder

Deputy

Indexed	Photostat Compared	Blotted
---------	--------------------	---------

Docket BOOK 613 PAGE 370

I hereby certify that the within instrument was filed and recorded at request of

RECEIVED
B. L. M. AZ STATE OFFICE

OCT 19 1970

10:00 A.M.
PHOENIX, ARIZONA

Date

No.

A M C 79512

SUPPLEMENT TO LOCATION NOTICE INFORMATION

The CEE BEE No. 90 -LODE MINING CLAIM is owned by Phelps Dodge Corporation, whose current mailing address is Highway 92, Bisbee, Arizona, 85603. The claim was located on June 16, 1970 and is situated in

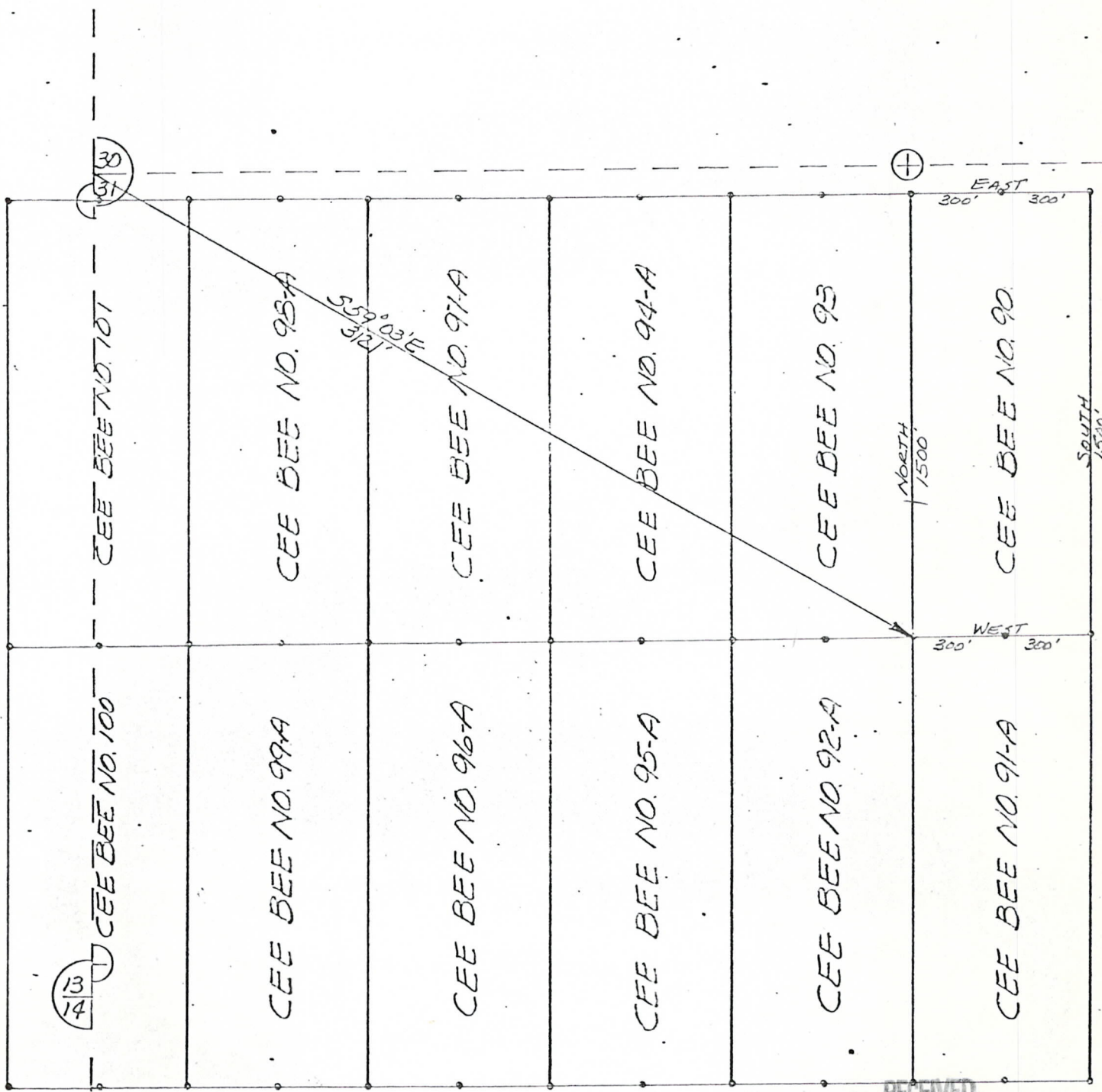
NE 1/4, Section 31 T13N R3W and,
1/4, Section T R and,
1/4, Section T R and,
1/4, Section T R ,

Gila and Salt River Base and Meridian, in the State of Arizona.

RECEIVED
B. L. M. AZ STATE OFFICE
OCT 19 1979
10:00 A.M.
PHOENIX, ARIZONA



A MC 79512
1925
ALMS



R4W R3W

T13N
G4SRB4M

RECEIVED
B. L. M. AZ STATE OFFICE

OCT 19 1979

10:00 A.M.
PHOENIX, ARIZONA

PLAT OF
CEE BEE NO. 90
LODE MINING CLAIM

PHELPS DODGE CORPORATION
COPPER BASIN MINING DISTRICT
YAVAPAI COUNTY, ARIZONA

SCALE 1" = 50'

DAYS

I do hereby certify that the within instrument filed and recorded at the request of Phelps Dodge Corp on Aug 14 A.D., 1970 8:05 o'clock a M 613 Official Records

Page 321, Records of Yavapai County, Arizona.


WITNESS my hand and official seal the day and year first above written.

INDEXED

MICROFILMED

NORMA R. MARQUART, County Recorder

By Catherine Johnson Deputy



Notice of Mining Location

LODE CLAIM

TO ALL WHOM IT MAY CONCERN:

This Mining Claim, the name of which is the Cee Bee No. 91 Mining Claim, situate on land belonging to the United States of America, and in which there are valuable mineral deposits, was entered upon and located for the purpose of exploration and purchase by Phelps Dodge Corp.

(LOCATOR MUST INSERT EITHER "A CITIZEN OF THE UNITED STATES," OR "WHO HAS DECLARED HIS INTENTION TO BECOME A CITIZEN OF THE UNITED STATES.")

the undersigned, on the 15 day of JUNE, 1970

The length of this claim is 1500 feet and we claim 50 feet in a Southerly direction and 1450 feet in a Northerly direction from the center of the discovery point, at which this notice is posted, lengthwise of the claim together with 300 feet in width of the surface grounds, on each side of the center of said claim. The general course of the lode deposit and premises is from the South to the North

The claim is situated and located in the Copper Basin Mining District, in Yavapai County in the State of Arizona, about 9 Miles in a Southwesterly direction from Prescott, Arizona In Section 31 T 13 N, R 3 W, G & S. R. B & M.

The surface boundaries of the claim are marked upon the ground as follows:

Beginning at 2"x2"x4' Post Which Bears N53°14'E 3750 Feet From The South West SW Corner Sec. 31 T 13 N, R 3 W, G & S. R. B & M.

at a point in a Southerly direction 50 feet from the discovery point (at which this notice is posted), being in the center of the Southerly

end line of said claim; thence Westerly 300 feet to a 2"x2"x4' Post, being the Southwest corner of said claim; thence Northerly 1500 feet to a 2"x2"x4' Post being at the Northwest corner of said claim; thence Easterly 300 feet to a 2"x2"x4' Post at the center of the Northerly end of this claim; thence Easterly 300 feet to a 2"x2"x4' Post, being at the North east corner of said claim; thence Southerly 1500 feet to a 2"x2"x4' Post at the South east corner of said claim; thence Westerly 300 feet to the place of beginning.

Dated and posted on the grounds this 15 day of JUNE, 1970

Witness

Phelps Dodge Corp.
By George E. [Signature] Locator

STATE OF ARIZONA }
COUNTY OF COCHISE } ss.

Witness my hand and Official Seal

Fee \$1.00

County Recorder

Deputy

Indexed	Photostat Compared	Blotted

Docket

I hereby certify that the within instrument was filed and recorded at request of

B. L. M. AZ STATE OFFICE

OCT 10 1970

10:00 A.M.
PHOENIX, ARIZONA

Date

Page No.

A MC 79513

A MC 79513

SUPPLEMENT TO LOCATION NOTICE INFORMATION

The CEE BEE No. 91 -LODE MINING CLAIM is owned by Phelps Dodge Corporation, whose current mailing address is Highway 92, Bisbee, Arizona, 85603. The claim was located on JUNE 15, 1970 and is situated in NE 1/4, Section 31 T13N R3W and, SE 1/4, Section 31 T13N R3W and, 1/4, Section T R and, 1/4, Section T R , Gila and Salt River Base and Meridian, in the State of Arizona.

RECEIVED
B. L. M. AZ STATE OFFICE
OCT 19 1979
10:00 A.M.
PHOENIX, ARIZONA

2044

I do hereby certify that the within instrument filed and recorded at the request of Phelps Dodge Corp on Aug 14 A.D., 1970 8:05 o'clock a.m. 613 Official Records

Page 372 Records of Yavapai County, Arizona.

WITNESS my hand and official seal the day and year first above written.

NORMA R. MARQUART, County Recorder

By Catherine J. Johnson Deputy

RECEIVED
B.T.M. & S. OFFICE
JUL 19 1970
TUCSON, ARIZONA
A M C 79514

INDEXED

Notice of Mining Location

LODE CLAIM

TO ALL WHOM IT MAY CONCERN:

This Mining Claim, the name of which is the Cee Bee No. 92 Mining Claim, situate on land belonging to the United States of America, and in which there are valuable mineral deposits, was entered upon and located for the purpose of exploration and purchase by Phelps Dodge Corp.

(LOCATOR MUST INSERT EITHER "A CITIZEN OF THE UNITED STATES," OR "WHO HAS DECLARED HIS INTENTION TO BECOME A CITIZEN OF THE UNITED STATES.")
the undersigned, on the 15 day of June, 1970

The length of this claim is 1500 feet and we claim 50 feet in a Southerly direction and 1450 feet in a Northerly direction from the center of the discovery point, at which this notice is posted, lengthwise of the claim together with 300 feet in width of the surface grounds, on each side of the center of said claim. The general course of the lode deposit and premises is from the South to the North

The claim is situated and located in the Copper Basin Mining District, in Yavapai County in the State of Arizona, about 9 Miles in a Southwesterly direction from Prescott, Arizona
In Section 31
T 13 N, R 3 W, G & S R. B & M.

The surface boundaries of the claim are marked upon the ground as follows:

Beginning at 2"x2"x4' Post Which Bears N 45° 05' E 3390 Feet
From The Southwest Corner Sec. 31 T 13 N, R 3 W, G & S R. B & M.
at a point in a Southerly direction 50 feet from the discovery point (at which this notice is posted), being in the center of the Southerly end line of said claim; thence Westerly 300 feet to a 2"x2"x4' Post, being the Southwest corner of said claim; thence Northerly 1500 feet to a 2"x2"x4' Post being at the Northwest corner of said claim; thence Easterly 300 feet to a 2"x2"x4' Post at the center of the Northerly end of this claim; thence Easterly 300 feet to a 2"x2"x4' Post, being at the North east corner of said claim; thence Southerly 1500 feet to a 2"x2"x4' Post at the South east corner of said claim; thence Westerly 300 feet to the place of beginning.

Dated and posted on the grounds this 15 day of June, 1970

Phelps Dodge Corp.
By George E. [Signature] Locator

Witness

STATE OF ARIZONA }
COUNTY OF COCHISE } ss.

Witness my hand and Official Seal

Fee \$1.00

County Recorder

Deputy

Indexed	Photostat Compared	Blotted

Docket

Date

Page

No.

A MC 7951A

SUPPLEMENT TO LOCATION NOTICE INFORMATION

The CEEBEE No. 92 -LODE MINING CLAIM is owned by Phelps Dodge Corporation, whose current mailing address is Highway 92, Bisbee, Arizona, 85603. The claim was located on June 15, 1970 and is situated in NW 1/4, Section 31 T13N R3W and, SW 1/4, Section 31 T13N R3W and, 1/4, Section T R and, 1/4, Section T R, Gila and Salt River Base and Meridian, in the State of Arizona.

RECEIVED
B. L. M. AZ STATE OFFICE
OCT 19 1979
10:00 AM
TUCSON, ARIZONA

I do hereby certify that the within instrument filed and recorded at the request of Phelps Dodge Corp

on Aug 14 A.D., 1970 8:05 o'clock 2 ok 613 Official Records

Page 373 Records of Yavapai County, Arizona.

WITNESS my hand and official seal the day and year first above written.

NORMA R. MARQUART, County Recorder

By Catherine J. Schubert Deputy

INDEXED

MICROFILMED

Notice of Mining Location

LODE CLAIM

TO ALL WHOM IT MAY CONCERN:

This Mining Claim, the name of which is the Cee Bee No. 93 Mining Claim, situate on land belonging to the United States of America, and in which there are valuable mineral deposits, was entered upon and located for the purpose of exploration and purchase by

Phelps Dodge Corp.

(LOCATOR MUST INSERT EITHER "A CITIZEN OF THE UNITED STATES," OR "WHO HAS DECLARED HIS INTENTION TO BECOME A CITIZEN OF THE UNITED STATES.")

the undersigned, on the 16 day of June, 1970

The length of this claim is 1500 feet and we claim 50 feet in a Southerly direction and 1450 feet in a Northerly direction from

the center of the discovery point, at which this notice is posted, lengthwise of the claim together with 300 feet in width of the surface grounds, on each side of the center of said claim. The

general course of the lode deposit and premises is from the South

to the North

The claim is situated and located in the Copper Basin Mining District, in Yavapai County in the State of Arizona, about 1.9 Miles

in a Southwesterly direction from Prescott, Arizona

In Section 31

T 13 N, R 3 W, G & S.R. B & M.

The surface boundaries of the claim are marked upon the ground as follows:

Beginning at 2"x2"x4' Post Which Bears S57°00'E 2840 Feet
From The NW^{North West} Corner Sec. 31 T13 N, R3 W, G & S.R. B & M.

at a point in a Southerly direction 50 feet from the discovery point (at which this notice is posted), being in the center of the Southerly

end line of said claim; thence Westerly 300 feet to a 2"x2"x4' Post, being the Southwest corner of said claim;

thence Northerly 1500 feet to a 2"x2"x4' Post being at the Northwest corner of said claim; thence Easterly 300 feet

to a 2"x2"x4' Post at the center of the Northerly end of this claim;

thence Easterly 300 feet to a 2"x2"x4' Post, being at the North east corner of said claim; thence Southerly 1500 feet

to a 2"x2"x4' Post at the Southeast corner of said claim; thence Westerly 300 feet to the place of beginning.

Dated and posted on the grounds this 16 day of June, 1970

Phelps Dodge Corp.
By George E. [Signature] Locator(s)

Witness

STATE OF ARIZONA }
COUNTY OF COCHISE } ss.

I hereby certify that the within instrument was filed and recorded at request of

Witness my hand and Official Seal

Fee \$1.00

County Recorder

Deputy

Indexed	Photostat Compared	Blotted
---------	--------------------	---------

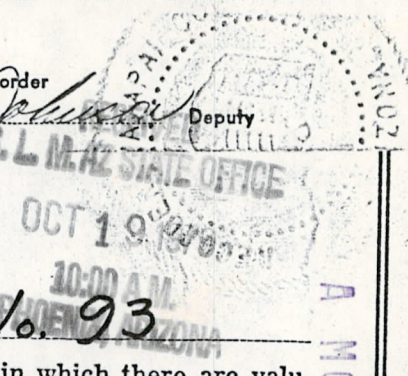
Date

Docket

Page

No.

A MC 79515



A MC 79515

SUPPLEMENT TO LOCATION NOTICE INFORMATION

The CEE BEE No. 93 LODE MINING CLAIM is owned by Phelps Dodge Corporation, whose current mailing address is Highway 92, Bisbee, Arizona, 85603. The claim was located on JUNE 16, 1970 and is situated in NW $\frac{1}{4}$, Section 31 T 13N R 3W and, $\frac{1}{4}$, Section _____ T _____ R _____ and, $\frac{1}{4}$, Section _____ T _____ R _____ and, $\frac{1}{4}$, Section _____ T _____ R _____, Gila and Salt River Base and Meridian, in the State of Arizona.

RECEIVED
B. L. M. AZ STATE OFFICE
OCT 19 1970
10:00 A.M.
PHOENIX, ARIZONA

I do hereby certify that the within instrument is filed and recorded at the request of

on Aug 14 A.D., 1970 at 8:05 o'clock 2 o'clock 613 Official Records

Page 324 Records of Yavapai County, Arizona.

WITNESS my hand and official seal the day and year first above written.

INDEXED

NORMA R. MARQUART, County Recorder

By Catherine J. Johnson Deputy

Notice of Mining Location

LODE CLAIM

TO ALL WHOM IT MAY CONCERN:

This Mining Claim, the name of which is the Cee Bee No. 94 Mining Claim, situate on land belonging to the United States of America, and in which there are valuable mineral deposits, was entered upon and located for the purpose of exploration and purchase by Phelps Dodge Corp.

(LOCATOR MUST INSERT EITHER "A CITIZEN OF THE UNITED STATES," OR "WHO HAS DECLARED HIS INTENTION TO BECOME A CITIZEN OF THE UNITED STATES.") the undersigned, on the 16 day of June, 1970

The length of this claim is 1500 feet and we claim 50 feet in a Southerly direction and 1450 feet in a Northerly direction from the center of the discovery point, at which this notice is posted, lengthwise of the claim together with 300 feet in width of the surface grounds, on each side of the center of said claim. The general course of the lode deposit and premises is from the South to the North

The claim is situated and located in the Copper Basin Mining District, in Yavapai County in the State of Arizona, about 9 Miles in a Southwesterly direction from Prescott, Arizona In Section 31 T 13 N, R 3 W, G & SR. B & M.

The surface boundaries of the claim are marked upon the ground as follows:

Beginning at 2"x2"x4' Post Which Bears S49°18E 2370 Feet From The NW ^{North West} Corner Sec. 31 T 13 N, R 3 W, G & SR. B & M. at a point in a Southerly direction 50 feet from the discovery point (at which this notice is posted), being in the center of the Southerly end line of said claim; thence Westerly 300 feet to a 2"x2"x4' Post, being the Southwest corner of said claim; thence Northerly 1500 feet to a 2"x2"x4' Post being at the Northwest corner of said claim; thence Easterly 300 feet to a 2"x2"x4' Post at the center of the Northerly end of this claim; thence Easterly 300 feet to a 2"x2"x4' Post, being at the North east corner of said claim; thence Southerly 1500 feet to a 2"x2"x4' Post at the South east corner of said claim; thence Westerly 300 feet to the place of beginning.

Dated and posted on the grounds this 16 day of June, 1970

Witness

Phelps Dodge Corp.
By George E. [Signature] Locator

STATE OF ARIZONA }
COUNTY OF COCHISE } ss.

Witness my hand and Official Seal

Fee \$1.00

County Recorder

Deputy

Indexed	Photostat Compared	Blotted
---------	--------------------	---------

Docket

I hereby certify that the within instrument was filed and recorded at request of

RECEIVED
STATE OFFICE

OCT 19 1970

10:00 A.M.

PHOENIX, ARIZONA

Date

Page

No.

A M C 79516

A MC 79516

SUPPLEMENT TO LOCATION NOTICE INFORMATION

The CEE BEE No. 94 -LODE MINING CLAIM is owned by Phelps Dodge Corporation, whose current mailing address is Highway 92, Bisbee, Arizona, 85603. The claim was located on JUNE 16, 1970 and is situated in NW 1/4, Section 31 T 13N R 3W and, 1/4, Section _____ T _____ R _____ and, 1/4, Section _____ T _____ R _____ and, 1/4, Section _____ T _____ R _____, Gila and Salt River Base and Meridian, in the State of Arizona.

RECEIVED
B. L. M. AZ STATE OFFICE
OCT 19 1979
10:00 A.M.
PHOENIX, ARIZONA

NORMA R. MARQUART, County Recorder
By Catherine Johnson Deputy

INDEXED MICROFILMED

Notice of Mining Location

LODE CLAIM

TO ALL WHOM IT MAY CONCERN:

This Mining Claim, the name of which is the Cee Bee No. 95
Mining Claim, situate on land belonging to the United States of America, and in which there are valuable mineral deposits, was entered upon and located for the purpose of exploration and purchase by Phelps Dodge Corp.

(LOCATOR MUST INSERT EITHER "A CITIZEN OF THE UNITED STATES," OR "WHO HAS DECLARED HIS INTENTION TO BECOME A CITIZEN OF THE UNITED STATES.")
the undersigned, on the 15 day of June, 1970

The length of this claim is 1500 feet and we claim 50 feet in a Southerly direction and 1450 feet in a Northerly direction from the center of the discovery point, at which this notice is posted, lengthwise of the claim together with 300 feet in width of the surface grounds, on each side of the center of said claim. The general course of the lode deposit and premises is from the South to the North

The claim is situated and located in the Copper Basin Mining District, in Yavapai County in the State of Arizona, about 9 Miles in a Southwesterly direction from Prescott, Arizona
In Section 31
T 13 N, R 3 W, G & SR. B & M.

The surface boundaries of the claim are marked upon the ground as follows:

Beginning at 2"x2"x4' Post Which Bears N39°00'E 2980 Feet
From The SW West Corner Sec. 31 T 13 N, R 3 W, G & SR. B & M.
at a point in a Southerly direction 50 feet from the discovery point (at which this notice is posted), being in the center of the Southerly end line of said claim; thence Westerly 300 feet to a 2"x2"x4' Post, being the Southwest corner of said claim; thence Northerly 1500 feet to a 2"x2"x4' Post being at the Northwest corner of said claim; thence Easterly 300 feet to a 2"x2"x4' Post at the center of the Northerly end of this claim; thence Easterly 300 feet to a 2"x2"x4' Post, being at the North east corner of said claim; thence Southerly 1500 feet to a 2"x2"x4' Post at the South east corner of said claim; thence Westerly 300 feet to the place of beginning.

Dated and posted on the grounds this 15 day of June, 1970

Phelps Dodge Corp.
By George E. Metz (Locator)

Witness

STATE OF ARIZONA } ss.
COUNTY OF COCHISE }
Witness my hand and Official Seal
County Recorder

Fee \$1.00

Indexed	Photostat Compared	Blotted

Docket

I hereby certify that the within instrument was filed and recorded at request of

RECEIVED
B. L. M. AZ STATE OFFICE

OCT 19 1970

10:00 A.M.
PHOENIX, ARIZONA

Date

Page No.

AMC 79517

A MC 79519

SUPPLEMENT TO LOCATION NOTICE INFORMATION

The CEE BEE No. 95 -LODE MINING CLAIM is owned by Phelps Dodge Corporation, whose current mailing address is Highway 92, Bisbee, Arizona, 85603. The claim was located on June 15, 1970 and is situated in

- NW 1/4, Section 31 T 13N R 3W and,
- SW 1/4, Section 31 T 13N R 3W and,
- 1/4, Section _____ T _____ R _____ and,
- 1/4, Section _____ T _____ R _____,

Gila and Salt River Base and Meridian, in the State of Arizona.

RECEIVED
B. L. M. AZ STATE OFFICE
OCT 19 1979
10:00 A.M.
PHOENIX, ARIZONA

I do hereby certify that the within instrument is filed and recorded at the request of Phelps Dodge Corp. on Aug 24 A.D., 1970 8:05 o'clock 2 Book 613 Official Records

Page 276 Records of Yavapai County, Arizona.

WITNESS my hand and official seal the day and year first above written.

NORMA R. MARQUART, County Recorder By Catherine J. Johnson Deputy

INDEXED

MICROFILMED

YAVAPAI COUNTY OFFICE OCT 19 10:00 AM PHOENIX ARIZONA A MC 7951

Notice of Mining Location

LODE CLAIM

TO ALL WHOM IT MAY CONCERN:

This Mining Claim, the name of which is the Cee Bee No. 96 Mining Claim, situate on land belonging to the United States of America, and in which there are valuable mineral deposits, was entered upon and located for the purpose of exploration and purchase by Phelps Dodge Corp.

(LOCATOR MUST INSERT EITHER "A CITIZEN OF THE UNITED STATES," OR "WHO HAS DECLARED HIS INTENTION TO BECOME A CITIZEN OF THE UNITED STATES.")

the undersigned, on the 15 day of June, 1970

The length of this claim is 1500 feet and we claim 50 feet in a Southerly direction and 1450 feet in a Northerly direction from the center of the discovery point, at which this notice is posted, lengthwise of the claim together with 300 feet in width of the surface grounds, on each side of the center of said claim. The general course of the lode deposit and premises is from the South to the North

The claim is situated and located in the Copper Basin Mining District, in Yavapai County in the State of Arizona, about 9 Miles in a Southwesterly direction from Prescott, Arizona In Section 31 T 13 N, R 3 W, G & S R. B & M.

The surface boundaries of the claim are marked upon the ground as follows:

Beginning at 2"x2"x4' Post Which Bears N 33° 28' E 2545 Feet From The SW West Corner Sec. 31 T 13 N, R 3 W, G & S R. B & M.

at a point in a Southerly direction 50 feet from the discovery point (at which this notice is posted), being in the center of the Southerly

end line of said claim; thence Westerly 300 feet to a 2"x2"x4' Post, being the Southwest corner of said claim; thence Northerly 1500 feet to a 2"x2"x4' Post being at the Northwest corner of said claim; thence Easterly 300 feet to a 2"x2"x4' Post at the center of the Northerly end of this claim; thence Easterly 300 feet to a 2"x2"x4' Post, being at the Northeast corner of said claim; thence Southerly 1500 feet to a 2"x2"x4' Post at the Southeast corner of said claim; thence Westerly 300 feet to the place of beginning.

Dated and posted on the grounds this 15 day of June, 1970

Phelps Dodge Corp. by George E. [Signature] Locator(s)

Witness

STATE OF ARIZONA } COUNTY OF COCHISE } ss.

I hereby certify that the within instrument was filed and recorded at request of

Witness my hand and Official Seal

Fee \$1.00

County Recorder

Deputy

Table with 3 columns: Indexed, Photostat Compared, Blotted

Date

Docket Page No.

A MC 79518

SUPPLEMENT TO LOCATION NOTICE INFORMATION

The CEE BEE No. 910 -LODE MINING CLAIM is owned by Phelps Dodge Corporation, whose current mailing address is Highway 92, Bisbee, Arizona, 85603. The claim was located on June 15, 1970 and is situated in

NW 1/4, Section 31 T 13N R 3W and,
SW 1/4, Section 31 T 13N R 3W and,
1/4, Section _____ T _____ R _____ and,
1/4, Section _____ T _____ R _____,

Gila and Salt River Base and Meridian, in the State of Arizona.

RECEIVED
B. L. M. AZ STATE OFFICE
OCT 19 1979
10:00 P.M.
PHOENIX, ARIZONA

I do hereby certify that the within instrument was filed and recorded at the request of Phelps Dodge Corp on Aug 14 A.D., 1970 at 8:05 o'clock A.M. Book 613 Official Records

Page 377 Records of Yavapai County, Arizona.

WITNESS my hand and official seal the day and year first above written.

NORMA R. MARQUART, County Recorder

By Catherine J. [Signature] Deputy

INDEXED

MICROFILMED

Notice of Mining Location

LODE CLAIM

TO ALL WHOM IT MAY CONCERN:

This Mining Claim, the name of which is the Cee Bee No. 97 Mining Claim, situate on land belonging to the United States of America, and in which there are valuable mineral deposits, was entered upon and located for the purpose of exploration and purchase by Phelps Dodge Corp.

(LOCATOR MUST INSERT EITHER "A CITIZEN OF THE UNITED STATES," OR "WHO HAS DECLARED HIS INTENTION TO BECOME A CITIZEN OF THE UNITED STATES.")
the undersigned, on the 16 day of JUNE, 1970

The length of this claim is 1500 feet and we claim 50 feet in a Southerly direction and 1450 feet in a Northerly direction from the center of the discovery point, at which this notice is posted, lengthwise of the claim together with 300 feet in width of the surface grounds, on each side of the center of said claim. The general course of the lode deposit and premises is from the South to the North

The claim is situated and located in the Copper Basin Mining District, in Yavapai County in the State of Arizona, about 11.9 Miles in a Southwesterly direction from Prescott, Arizona
In Section 31
T 13 N, R 3 W, G & SR. B & M.

The surface boundaries of the claim are marked upon the ground as follows:

Beginning at 2"x2"x4' Post Which Bears S37°30'E 1965 Feet
From The NW Corner Sec. 31 T 13 N, R 3 W, G & SR. B & M.

at a point in a Southerly direction 50 feet from the discovery point (at which this notice is posted), being in the center of the Southerly

end line of said claim; thence Westerly 300 feet to a 2"x2"x4' Post, being the Southwest corner of said claim; thence Northerly 1500 feet to a 2"x2"x4' Post being at the Northwest corner of said claim; thence Easterly 300 feet to a 2"x2"x4' Post at the center of the Northerly end of this claim; thence Easterly 300 feet to a 2"x2"x4' Post, being at the North east corner of said claim; thence Southerly 1500 feet to a 2"x2"x4' Post at the South east corner of said claim; thence Westerly 300 feet to the place of beginning.

Dated and posted on the grounds this 16 day of June, 1970

Witness

Phelps Dodge Corp.
By George E. [Signature] (Locator(s))

STATE OF ARIZONA }
COUNTY OF COCHISE } ss.

I hereby certify that the within instrument was filed and recorded at request of

Witness my hand and Official Seal

Fee \$1.00

County Recorder

Deputy

Indexed	Photostat Compared	Blotted
---------	--------------------	---------

Date

Docket

Page

No.

A MC 79519

RECEIVED
B. L. M. AZ STATE OFFICE
OCT 19 1970
PHOENIX, ARIZONA

A MC 79519

SUPPLEMENT TO LOCATION NOTICE INFORMATION

The CEEBEE No. 97 -LODE MINING CLAIM is owned by Phelps Dodge Corporation, whose current mailing address is Highway 92, Bisbee, Arizona, 85603. The claim was located on June 16, 1970 and is situated in NW 1/4, Section 31 T 13N R 3W and, 1/4, Section T R and, 1/4, Section T R and, 1/4, Section T R , Gila and Salt River Base and Meridian, in the State of Arizona.

RECEIVED
B. L. M. AZ STATE OFFICE
OCT 19 1979
10:00 A.M.
PHOENIX, ARIZONA

I do hereby certify that the within instrumen

filed and recorded at the request of Phelps Dodge Corp

On Aug 14 A.D., 1970

8:05

o'clock

13

Official Records

Page 378 Records of Yavapai County, Arizona.

WITNESS my hand and official seal the day and year first above written.

NORMA R. MARQUART, County Recorder

By Catherine J. [Signature] Deputy

INDEXED

MICROFILMED

Notice of Mining Location

LODE CLAIM

TO ALL WHOM IT MAY CONCERN:

This Mining Claim, the name of which is the Cee Bee No. 98 Mining Claim, situate on land belonging to the United States of America, and in which there are valuable mineral deposits, was entered upon and located for the purpose of exploration and purchase by Phelps Dodge Corp.

(LOCATOR MUST INSERT EITHER "A CITIZEN OF THE UNITED STATES," OR "WHO HAS DECLARED HIS INTENTION TO BECOME A CITIZEN OF THE UNITED STATES.") the undersigned, on the 16 day of June, 1970

The length of this claim is 1500 feet and we claim 50 feet in a Southerly direction and 1450 feet in a Northerly direction from the center of the discovery point, at which this notice is posted, lengthwise of the claim together with 300 feet in width of the surface grounds, on each side of the center of said claim. The general course of the lode deposit and premises is from the South to the North

The claim is situated and located in the Copper Basin Mining District, in Yavapai County in the State of Arizona, about 9 Miles in a Southwesterly direction from Prescott, Arizona In Section 31 T 13 N, R 3 W, G & SR. B & M.

The surface boundaries of the claim are marked upon the ground as follows:

Beginning at 2"x2"x4' Post Which Bears S21°00'E 1670 Feet From The NW Corner Sec. 31 T 13 N, R 3 W, G & SR. B & M.

at a point in a Southerly direction 50 feet from the discovery point (at which this notice is posted), being in the center of the Southerly

end line of said claim; thence Westerly 300 feet to a 2"x2"x4' Post, being the Southwest corner of said claim;

thence Northerly 1500 feet to a 2"x2"x4' Post being at the Northwest corner of said claim; thence Easterly 300 feet

to a 2"x2"x4' Post at the center of the Northerly end of this claim;

thence Easterly 300 feet to a 2"x2"x4' Post, being at the Northeast corner of said claim; thence Southerly 1500 feet

to a 2"x2"x4' Post at the Southeast corner of said claim; thence Westerly 300 feet to the place of beginning.

Dated and posted on the grounds this 16 day of June, 1970

Phelps Dodge Corp. by George E. [Signature] Locator

Witness

STATE OF ARIZONA } ss. COUNTY OF COCHISE }

I hereby certify that the within instrument was filed and recorded at request of

Witness my hand and Official Seal

Fee \$1.00

County Recorder

Deputy

Table with 3 columns: Indexed, Photostat Compared, Blotted

Date

Docket

Page

No.

A MC 79320



A MC 79520

SUPPLEMENT TO LOCATION NOTICE INFORMATION

The CEE BEE No. 98 -LODE MINING CLAIM is owned by Phelps Dodge Corporation, whose current mailing address is Highway 92, Bisbee, Arizona, 85603. The claim was located on June 16, 1970 and is situated in

NW 1/4, Section 31 T 13N R 3W and,

1/4, Section _____ T _____ R _____ and,

1/4, Section _____ T _____ R _____ and,

1/4, Section _____ T _____ R _____,

Gila and Salt River Base and Meridian, in the State of Arizona.

RECEIVED
 B. L. M. AZ STATE OFFICE
 OCT 19 1970
 10:00 A.M.
 PHOENIX, ARIZONA

I do hereby certify that the within instrument filed and recorded at the request of Phelps Dodge Corp.

Aug 14 A.D., 1970 8:05 o'clock 2 Book 613 Official Records

Page 379 Records of Yavapai County, Arizona.

WITNESS my hand and official seal the day and year first above written.

NORMA R. MARQUART, County Recorder

By Catherine Johnson Deputy

REPROFILMED

RECEIVED B.L.M. AZ STATE OFFICE 19 10:00 A.M. PHOENIX, ARIZONA

INDEXED

Notice of Mining Location

LODE CLAIM

TO ALL WHOM IT MAY CONCERN:

This Mining Claim, the name of which is the Cee Bee No. 99 Mining Claim, situate on land belonging to the United States of America, and in which there are valuable mineral deposits, was entered upon and located for the purpose of exploration and purchase by Phelps Dodge Corp.

(LOCATOR MUST INSERT EITHER "A CITIZEN OF THE UNITED STATES," OR "WHO HAS DECLARED HIS INTENTION TO BECOME A CITIZEN OF THE UNITED STATES.") the undersigned, on the 15 day of June, 1970

The length of this claim is 1500 feet and we claim 50 feet in a Southerly direction and 1450 feet in a Northerly direction from the center of the discovery point, at which this notice is posted, lengthwise of the claim together with 300 feet in width of the surface grounds, on each side of the center of said claim. The general course of the lode deposit and premises is from the South to the North

The claim is situated and located in the Copper Basin Mining District, in Yavapai County in the State of Arizona, about 9 Miles in a Southwesterly direction from Prescott, Arizona In Section 31 T 13 N, R 3 W, G & SR. B & M.

The surface boundaries of the claim are marked upon the ground as follows:

Beginning at 2"x2"x4' Post Which Bears N 15° 27' E 2320 Feet From The Southwest Corner Sec. 31 T 13 N, R 3 W, G & SR. B & M. at a point in a Southerly direction 50 feet from the discovery point (at which this notice is posted), being in the center of the Southerly end line of said claim; thence Westerly 300 feet to a 2"x2"x4' Post, being the Southwest corner of said claim; thence Northerly 1500 feet to a 2"x2"x4' Post being at the Northwest corner of said claim; thence Easterly 300 feet to a 2"x2"x4' Post at the center of the Northerly end of this claim; thence Easterly 300 feet to a 2"x2"x4' Post, being at the Northeast corner of said claim; thence Southerly 1500 feet to a 2"x2"x4' Post at the Southeast corner of said claim; thence Westerly 300 feet to the place of beginning.

Dated and posted on the grounds this 15 day of June, 1970

Witness

Phelps Dodge Corp. by George E. [Signature] Locator(s)

STATE OF ARIZONA } COUNTY OF COCHISE } ss.

I hereby certify that the within instrument was filed and recorded at request of

Witness my hand and Official Seal

Fee \$1.00

County Recorder

Deputy

Table with 3 columns: Indexed, Photostat Compared, Blotted

Date

Docket

Page No.

A MC 79521

A MC 79521

SUPPLEMENT TO LOCATION NOTICE INFORMATION

The CEE BEE No. 99 -LODE MINING CLAIM is owned by Phelps Dodge Corporation, whose current mailing address is Highway 92, Bisbee, Arizona, 85603. The claim was located on JUNE 15, 1970 and is situated in NW 1/4, Section 31 T13N R3W and, SW 1/4, Section 31 T13N R3W and, 1/4, Section T R and, 1/4, Section T R, Gila and Salt River Base and Meridian, in the State of Arizona.

RECEIVED
B. L. M. AZ STATE OFFICE
OCT 19 1979
10:00 A.M.
PHOENIX, ARIZONA

I do hereby certify that the within instrument filed and recorded at the request of Phelps Dodge Corp on Aug 14 A.D., 1970 8:25 o'clock a M. 615 Official Records

Page 380, Records of Yavapai County, Arizona.

WITNESS my hand and official seal the day and year first above written.

NORMA R. MARQUART, County Recorder

By Catherine J. Johnson Deputy

INDEXED

MICROFILMED

Notice of Mining Location

LODE CLAIM

TO ALL WHOM IT MAY CONCERN:

This Mining Claim, the name of which is the Cee Bee No. 100 Mining Claim, situate on land belonging to the United States of America, and in which there are valuable mineral deposits, was entered upon and located for the purpose of exploration and purchase by Phelps Dodge Corp.

(LOCATOR MUST INSERT EITHER "A CITIZEN OF THE UNITED STATES," OR "WHO HAS DECLARED HIS INTENTION TO BECOME A CITIZEN OF THE UNITED STATES.") the undersigned, on the 16 day of June, 1970

The length of this claim is 1500 feet and we claim 50 feet in a Southerly direction and 1450 feet in a Northerly direction from the center of the discovery point, at which this notice is posted, lengthwise of the claim together with 300 feet in width of the surface grounds, on each side of the center of said claim. The general course of the lode deposit and premises is from the South to the North

The claim is situated and located in the Copper Basin Mining District, in Yavapai County in the State of Arizona, about 9 Miles in a Southwesterly direction from Prescott, Arizona In Section 31 T 13 N, R 3 W, G & SR. B & M.

The surface boundaries of the claim are marked upon the ground as follows:

Beginning at 2"x2"x4' Post Which Bears N 0° 48' E 2240 Feet From The Southwest Corner Sec. 31 T 13 N, R 3 W, G & SR. B & M. at a point in a Southerly direction 50 feet from the discovery point (at which this notice is posted), being in the center of the Southerly end line of said claim; thence Westerly 300 feet to a 2"x2"x4' Post, being the Southwest corner of said claim; thence Northerly 1500 feet to a 2"x2"x4' Post being at the Northwest corner of said claim; thence Easterly 300 feet to a 2"x2"x4' Post at the center of the Northerly end of this claim; thence Easterly 300 feet to a 2"x2"x4' Post, being at the North east corner of said claim; thence Southerly 1500 feet to a 2"x2"x4' Post at the South east corner of said claim; thence Westerly 300 feet to the place of beginning.

Dated and posted on the grounds this 16 day of June, 1970

Phelps Dodge Corp.
By George E. Metz Locator

BOOK 613 PAGE 380 Witness

STATE OF ARIZONA }
COUNTY OF COCHISE } ss.

I hereby certify that the within instrument was filed and recorded at request of

Witness my hand and Official Seal

Fee \$1.00

County Recorder

Deputy

Indexed	Photostat Compared	Blotted
---------	--------------------	---------

Date _____

Docket _____ Page _____ No. _____

RECEIVED
U.S. STATE OFFICE
JUN 19 1970
PHOENIX, ARIZONA
A MC 79522

A MC 79522

SUPPLEMENT TO LOCATION NOTICE INFORMATION

The CEE BEE No. 100 LODE MINING CLAIM is owned by Phelps Dodge Corporation, whose current mailing address is Highway 92, Bisbee, Arizona, 85603. The claim was located on JUNE 16, 1970 and is situated in NW ¼, Section 31 T 13N R 3W and, SW ¼, Section 31 T 13N R 3W and, SE ¼, Section 13 T 13N R 4W and, NE ¼, Section 14 T 13N R 4W, Gila and Salt River Base and Meridian, in the State of Arizona.

RECEIVED
B. L. M. AZ STATE OFFICE
OCT 19 1979
10:00 A.M.
PHOENIX, ARIZONA

I do hereby certify that the within instrument filed and recorded at the request of Phelps Dodge Corp on Aug 14 A.D., 1970 at 8:05 o'clock 2 M. Book 613 Page 381 Official Records Records of Yavapai County, Arizona.

WITNESS my hand and official seal the day and year first above written.

NORMA R. MARQUART, County Recorder

By Catherine J. [Signature] Deputy

INDEXED

MICROFILMED

Notice of Mining Location

LODE CLAIM

TO ALL WHOM IT MAY CONCERN:

This Mining Claim, the name of which is the Cee Bee No. 101 Mining Claim, situate on land belonging to the United States of America, and in which there are valuable mineral deposits, was entered upon and located for the purpose of exploration and purchase by Phelps Dodge Corp.

(LOCATOR MUST INSERT EITHER "A CITIZEN OF THE UNITED STATES," OR "WHO HAS DECLARED HIS INTENTION TO BECOME A CITIZEN OF THE UNITED STATES.") the undersigned, on the 16 day of June, 1970

The length of this claim is 1500 feet and we claim 50 feet in a Southerly direction and 1450 feet in a Northerly direction from the center of the discovery point, at which this notice is posted, lengthwise of the claim together with 300 feet in width of the surface grounds, on each side of the center of said claim. The general course of the lode deposit and premises is from the South to the North

The claim is situated and located in the Copper Basin Mining District, in Yavapai County in the State of Arizona, about 9 Miles in a Southwesterly direction from Prescott, Arizona In Section 31 T 13 N, R 3 W, G & SR. B & M.

The surface boundaries of the claim are marked upon the ground as follows:

Beginning at 2"x2"x4' Post Which Bears S00°20'E 1555 Feet From The Northwest Corner Sec. 31 T 13 N, R 3 W, G & SR. B & M. at a point in a Southerly direction 50 feet from the discovery point (at which this notice is posted), being in the center of the Southerly end line of said claim; thence Westerly 300 feet to a 2"x2"x4' Post, being the Southwest corner of said claim; thence Northerly 1500 feet to a 2"x2"x4' Post being at the Northwest corner of said claim; thence Easterly 300 feet to a 2"x2"x4' Post at the center of the Northerly end of this claim; thence Easterly 300 feet to a 2"x2"x4' Post, being at the Northeast corner of said claim; thence Southerly 1500 feet to a 2"x2"x4' Post at the Southeast corner of said claim; thence Westerly 300 feet to the place of beginning.

Dated and posted on the grounds this 16 day of June, 1970

Phelps Dodge Corp. by George E. [Signature] Locator(s)

BOOK 613 PAGE 381 Witness

STATE OF ARIZONA } ss. COUNTY OF COCHISE }

I hereby certify that the within instrument was filed and recorded at request of

Witness my hand and Official Seal

Fee \$1.00

County Recorder Deputy

Table with 3 columns: Indexed, Photostat Compared, Blotted

Date Page No.

A MC 79523

RECEIVED B.L.M. PHOENIX, ARIZONA 10:00 A.M. JUN 19 1970

A MC 79523

SUPPLEMENT TO LOCATION NOTICE INFORMATION

The CEE BEE No. 101 LODE MINING CLAIM is owned by Phelps Dodge Corporation, whose current mailing address is Highway 92, Bisbee, Arizona, 85603. The claim was located on JUNE 16, 1970 and is situated in NW 1/4, Section 31 T 13N R 3W and, SE 1/4, Section 13 T 13N R 4W and, 1/4, Section T R and, 1/4, Section T R , Gila and Salt River Base and Meridian, in the State of Arizona.

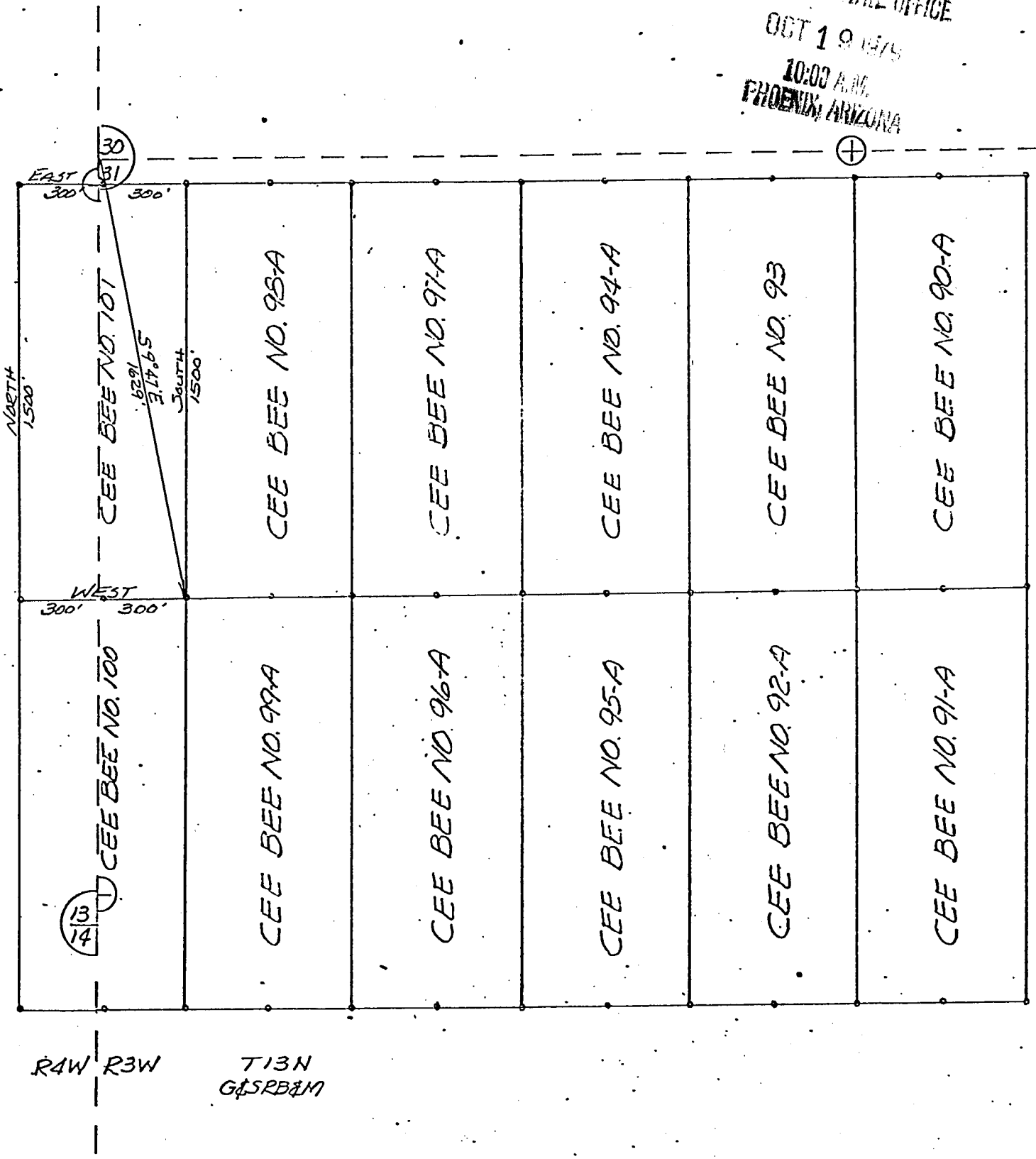
RECEIVED
B. L. M. AZ STATE OFFICE
OCT 19 1979
10:00 A.M.
PHOENIX, ARIZONA

RECEIVED
B. L. M. AZ STATE OFFICE

OCT 19 1975

10:00 A.M.
PHOENIX, ARIZONA

A MC 79523



PLAT OF
CEE BEE NO. 101
LODE MINING CLAIM

PHELPS DODGE CORPORATION
COPPER BASIN MINING DISTRICT
YAVAPAI COUNTY, ARIZONA

SCALE 1" = 500'
DATE

I do hereby certify that the within instrument filed and recorded at the request of Phelps Dodge Corp on Aug 14 A.D., 1970 8:05 o'clock 2 M k 613 Official Records

Page 382, Records of Yavapai County, Arizona.

WITNESS my hand and official seal the day and year first above written.

NORMA R. MARQUART, County Recorder By Catherine J. Johnson Deputy

MICROFILMED

INDEXED

Notice of Mining Location

LODE CLAIM

TO ALL WHOM IT MAY CONCERN:

This Mining Claim, the name of which is the Cee Bee No. 102 Mining Claim, situate on land belonging to the United States of America, and in which there are valuable mineral deposits, was entered upon and located for the purpose of exploration and purchase by Phelps Dodge Corp.

(LOCATOR MUST INSERT EITHER "A CITIZEN OF THE UNITED STATES," OR "WHO HAS DECLARED HIS INTENTION TO BECOME A CITIZEN OF THE UNITED STATES.")

the undersigned, on the 17 day of June, 1970

The length of this claim is 1500 feet and we claim 50 feet in a Southerly direction and 1450 feet in a Northerly direction from the center of the discovery point, at which this notice is posted, lengthwise of the claim together with 300 feet in width of the surface grounds, on each side of the center of said claim. The general course of the lode deposit and premises is from the South to the North

The claim is situated and located in the Copper Basin Mining District, in Yavapai County in the State of Arizona, about 9 Miles in a Southwesterly direction from Prescott, Arizona In Section 31 T 13 N, R 3 W, G & SR. B & M.

The surface boundaries of the claim are marked upon the ground as follows:

Beginning at 2"x2"x4' Post Which Bears N 0° 04' E 750 Feet From The Southwest Corner Sec. 31 T 13 N, R 3 W, G & SR. B & M.

at a point in a Southerly direction 50 feet from the discovery point (at which this notice is posted), being in the center of the Southerly

end line of said claim; thence Westerly 300 feet to a 2"x2"x4' Post, being the Southwest corner of said claim;

thence Northerly 1500 feet to a 2"x2"x4' Post being at the Northwest corner of said claim; thence Easterly 300 feet

to a 2"x2"x4' Post at the center of the Northerly end of this claim;

thence Easterly 300 feet to a 2"x2"x4' Post, being at the Northeast corner of said claim; thence Southerly 1500 feet

to a 2"x2"x4' Post at the Southeast corner of said claim;

thence Westerly 300 feet to the place of beginning.

Dated and posted on the grounds this 17 day of June, 1970

Phelps Dodge Corp. by George E. [Signature] Locator

BOOK 613 PAGE 382 Witness

STATE OF ARIZONA } COUNTY OF COCHISE } ss.

Witness my hand and Official Seal

Fee \$1.00

County Recorder

Deputy

Table with 3 columns: Indexed, Photostat Compared, Blotted

I hereby certify that the within instrument was filed and recorded at request of

Date

Docket Page No.

AMC 79524

OCT 10 1970

10:00 AM

SUPPLEMENT TO LOCATION NOTICE INFORMATION

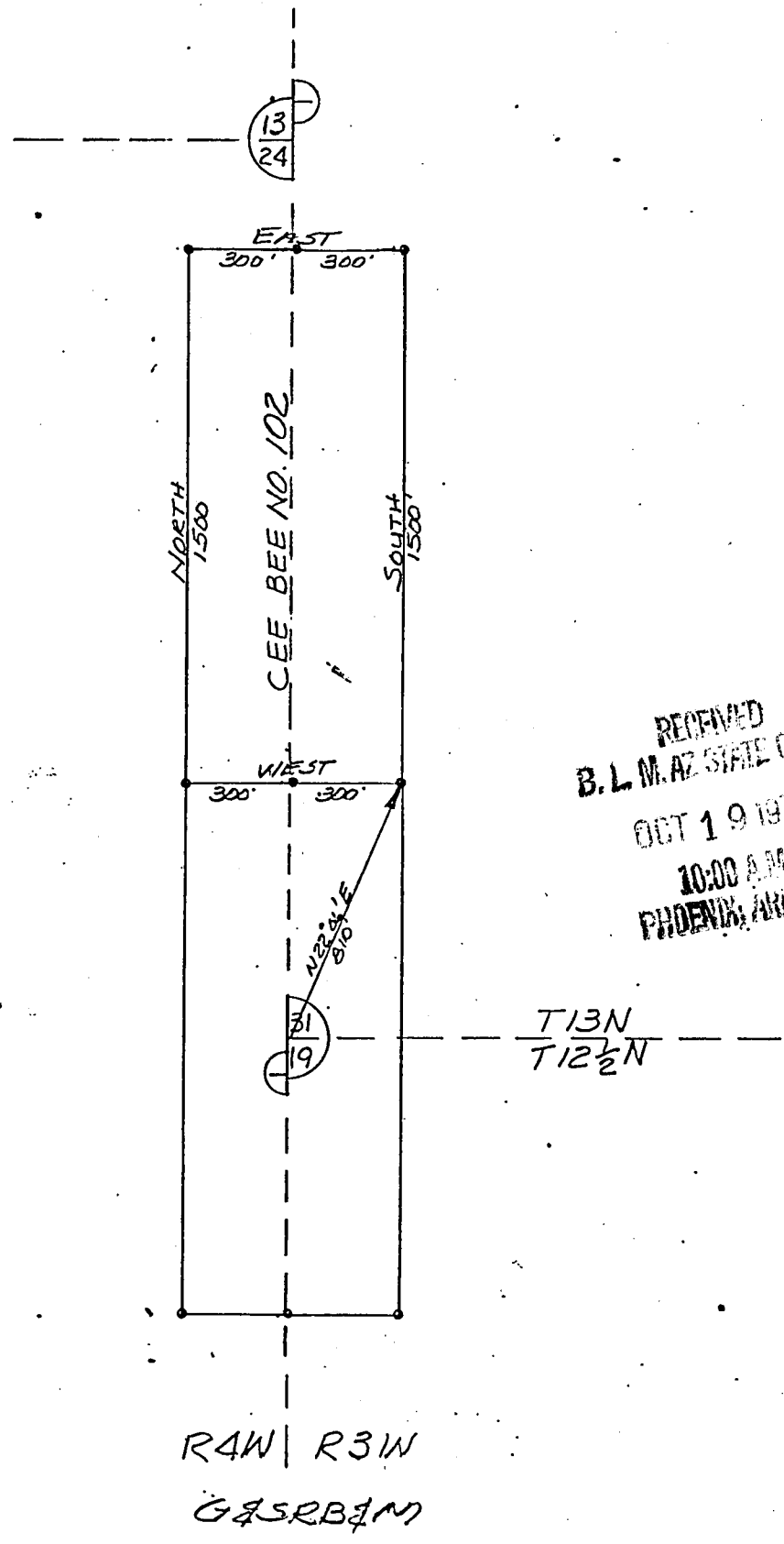
A MC 79524

The CEE BEE No. 102 LODE MINING CLAIM is owned by Phelps Dodge Corporation, whose current mailing address is Highway 92, Bisbee, Arizona, 85603. The claim was located on JUNE 17, 1970 and is situated in NE $\frac{1}{4}$, Section 24 T 13N R 4W and, SW $\frac{1}{4}$, Section 31 T 13N R 3W and, $\frac{1}{4}$, Section _____ T _____ R _____ and, $\frac{1}{4}$, Section _____ T _____ R _____, Gila and Salt River Base and Meridian, in the State of Arizona.

RECEIVED
B. L. M. AZ STATE OFFICE
OCT 19 1979
10:00 A.M.
PHOENIX, ARIZONA



A MC 79524



RECEIVED
 B. L. M. AZ STATE OFFICE
 OCT 19 1979
 10:00 A.M.
 PHOENIX, ARIZONA

PLAT OF
CEE BEE NO. 102
 LODGE MINING CLAIM

PHELPS DODGE CORPORATION
 COPPER BASIN MINING DISTRICT
 YAVAPAI COUNTY, ARIZONA

SCALE 1" = 500'
 DATE

Phelps Dodge Corp
2055
8:05
a
6:13
Official Records

WITNESS my hand and official seal the day and year first above written.

NORMA R. MARQUART, County Recorder

By Catherine Johnson Deputy

INDEXED

MICROFILMED

Notice of Mining Location

LODE CLAIM

TO ALL WHOM IT MAY CONCERN:

This Mining Claim, the name of which is the Cee Bee No. 103
Mining Claim, situate on land belonging to the United States of America, and in which there are valuable mineral deposits, was entered upon and located for the purpose of exploration and purchase by Phelps Dodge Corp.

(LOCATOR MUST INSERT EITHER "A CITIZEN OF THE UNITED STATES," OR "WHO HAS DECLARED HIS INTENTION TO BECOME A CITIZEN OF THE UNITED STATES.")

the undersigned, on the 17 day of June, 1970

The length of this claim is 1500 feet and we claim 50 feet in a Northerly direction and 1450 feet in a Southerly direction from the center of the discovery point, at which this notice is posted, lengthwise of the claim together with 300 feet in width of the surface grounds, on each side of the center of said claim. The general course of the lode deposit and premises is from the North to the South

The claim is situated and located in the Copper Basin Mining District, in Yavapai County in the State of Arizona, about 9 Miles in a South westerly direction from Prescott, Arizona.
In Section 31
T 13 N, R 3 W, G & S. R. B & M.

The surface boundaries of the claim are marked upon the ground as follows:

Beginning at 2"x2"x4' Post Which Bears N0°04'E 750 Feet
From The South West Corner Sec. 31 T 13 N, R 3 W, G & S. R. B & M.

at a point in a Northerly direction 50 feet from the discovery point (at which this notice is posted), being in the center of the Northerly

end line of said claim; thence Easterly 300 feet to a 2"x2"x4' Post, being the North east corner of said claim; thence Southerly 1500 feet to a 2"x2"x4' Post being at the South east corner of said claim; thence Westerly 300 feet to a 2"x2"x4' Post at the center of the Southerly end of this claim; thence Westerly 300 feet to a 2"x2"x4' Post, being at the South west corner of said claim; thence Northerly 1500 feet to a 2"x2"x4' Post at the North west corner of said claim; thence Easterly 300 feet to the place of beginning.

Dated and posted on the grounds this 17 day of June, 1970

Phelps Dodge Corp.
by George J. [Signature]
Locator(s)

BOOK 613 PAGE 383 Witness

STATE OF ARIZONA }
COUNTY OF COCHISE } ss.

Witness my hand and Official Seal

Fee \$1.00

County Recorder

Deputy

Indexed	Photostat Compared	Blotted
---------	--------------------	---------

Docket

Date

Page

No.

RECEIVED
B. L. M. AZ STATE OFFICE

1031 - M.
PHOENIX, ARIZONA

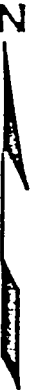
A MC 79525

A MC 79525

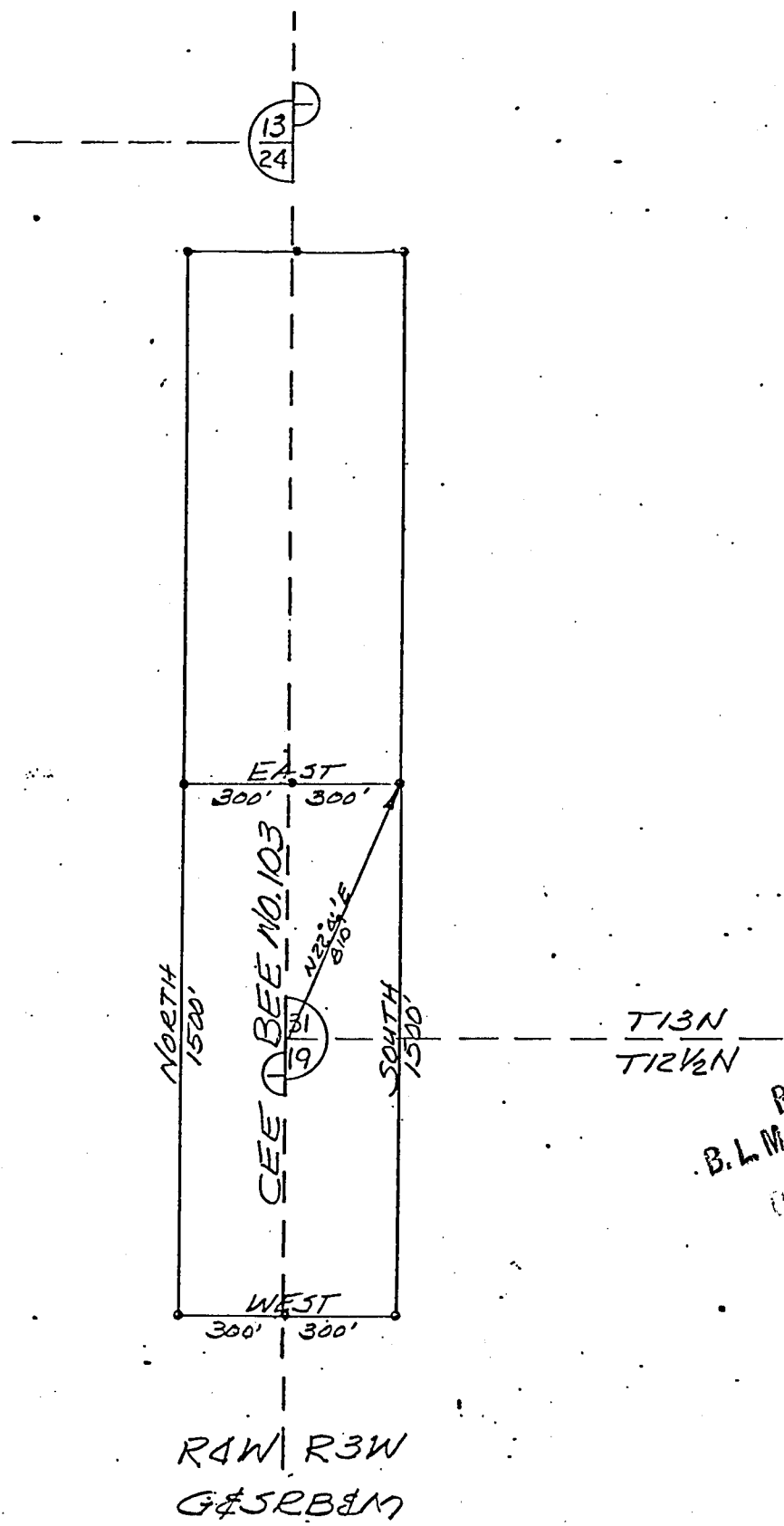
SUPPLEMENT TO LOCATION NOTICE INFORMATION

The CEE BEE No. 103 LODE MINING CLAIM is owned by Phelps Dodge Corporation, whose current mailing address is Highway 92, Bisbee, Arizona, 85603. The claim was located on JUNE 17, 1970 and is situated in NE ¼, Section 24 T13N R 4W and, SE ¼, Section 24 T13N R 4W and, SW ¼, Section 31 T13N R 3W and, NW ¼, Section 19 T13N R 3W, Gila and Salt River Base and Meridian, in the State of Arizona.

RECEIVED
B. L. M. AZ STATE OFFICE
OCT 19 1979
10:00 A.M.
PHOENIX, ARIZONA



A MC 79525



RECEIVED
 B. L. M. AZ STATE OFFICE
 OCT 19 1979
 1000 P.M.
 PHOENIX, ARIZONA

PLAT OF
CEE BEE NO. 103
LODE MINING CLAIM

PHELPS DODGE CORPORATION
 COPPER BASIN MINING DISTRICT
 YAVAPAI COUNTY, ARIZONA

SCALE 1" = 500'
 DATE

I do hereby certify that the within instrument was filed and recorded at the request of Phelps Dodge Corp. on Aug 14 A.D., 1970 at 8:05 o'clock a.m. Book 613 Official Records

Page 384, Records of Yavapai County, Arizona.

WITNESS my hand and official seal the day and year first above written.

NORMA R. MARQUART, County Recorder
By Catherine Johnson Deputy

INDEXED

MICROFILMED

Notice of Mining Location

LODE CLAIM

TO ALL WHOM IT MAY CONCERN:

This Mining Claim, the name of which is the Cee Bee No. 104 Mining Claim, situate on land belonging to the United States of America, and in which there are valuable mineral deposits, was entered upon and located for the purpose of exploration and purchase by Phelps Dodge Corp.

(LOCATOR MUST INSERT EITHER "A CITIZEN OF THE UNITED STATES," OR "WHO HAS DECLARED HIS INTENTION TO BECOME A CITIZEN OF THE UNITED STATES.")

the undersigned, on the 17 day of JUNE, 1970

The length of this claim is 1500 feet and we claim 50 feet in a Northerly direction and 1450 feet in a Southerly direction from the center of the discovery point, at which this notice is posted, lengthwise of the claim together with 300 feet in width of the surface grounds, on each side of the center of said claim. The general course of the lode deposit and premises is from the North to the South

The claim is situated and located in the Copper Basin Mining District, in Yavapai County in the State of Arizona, about 9 Miles in a South westerly direction from Prescott, Arizona.
In Section 30
T 13 N, R 3 W, G & S. R. B & M.

The surface boundaries of the claim are marked upon the ground as follows:

Beginning at 2"x2"x4' Post. Which Bears 556° 18' E 4320 Feet From The North West Corner Sec. 30 T 13 N, R 3 W, G & S. R. B & M.

at a point in a Northerly direction 50 feet from the discovery point (at which this notice is posted), being in the center of the Northerly

end line of said claim; thence Easterly 300 feet to a 2"x2"x4' Post, being the North east corner of said claim;

thence Southerly 1500 feet to a 2"x2"x4' Post being at the South east corner of said claim; thence Westerly 300 feet

to a 2"x2"x4' Post at the center of the Southerly end of this claim; thence Westerly 300 feet to a 2"x2"x4' Post, being at the South west corner of said claim; thence Northerly 1500 feet

to a 2"x2"x4' Post at the North west corner of said claim; thence Easterly 300 feet to the place of beginning.

Dated and posted on the grounds this 17 day of JUNE, 1970

Phelps Dodge Corp.
by George J. [Signature] (Locator)

BOOK 613 PAGE 384 Witness

STATE OF ARIZONA }
COUNTY OF COCHISE } ss.

Witness my hand and Official Seal

Fee \$1.00

County Recorder

Deputy

Indexed	Photostat Compared	Blotted

Docket

I hereby certify that the within instrument was filed and recorded at request of

RECEIVED
B. L. M. AZ STATE OFFICE

OCT 19 1970

10:00 A.M.

Date PHOENIX, ARIZONA

Page No.

A MC 79526

A MC 79526

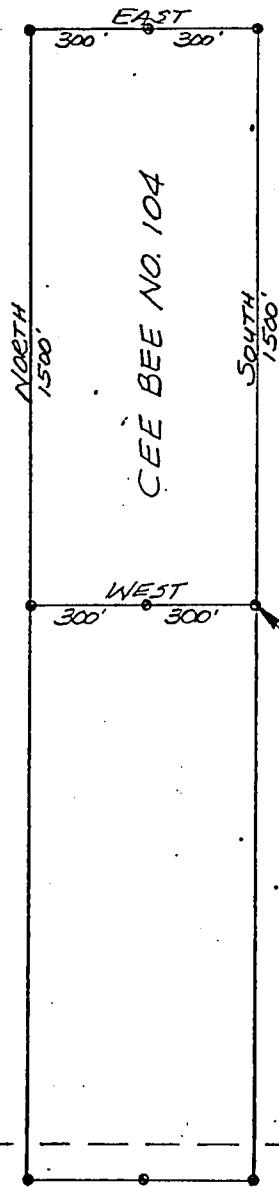
SUPPLEMENT TO LOCATION NOTICE INFORMATION

The CEE BEE No. 104 LODE MINING CLAIM is owned by Phelps Dodge Corporation, whose current mailing address is Highway 92, Bisbee, Arizona, 85603. The claim was located on JUNE 17, 1970 and is situated in NE 1/4, Section 30 T 13N R 3W and, SE 1/4, Section 30 T 13N R 3W and, 1/4, Section T R and, 1/4, Section T R , Gila and Salt River Base and Meridian, in the State of Arizona.

RECEIVED
B. L. M. AZ STATE OFFICE
OCT 19
10:00 A.M.
PHOENIX, ARIZONA



A M C 79526



SE 1/4
SEC, 30

N46°59'N
2051'

T13N
R3W
G&SRB&M

RECEIVED
B. L. M. AZ STATE OFFICE

OCT 19 1979

10:00 A.M.
PHOENIX, ARIZONA

PLAT OF
CEE BEE NO. 104
LODE MINING CLAIM

PHELPS DODGE CORPORATION
COPPER BASIN MINING DISTRICT
YAVAPAI COUNTY, ARIZONA

SCALE 1" = 500'
DATE

I do hereby certify that the within instrument filed and recorded at the request of

on Aug 14 A.D., 1970 8:05 o'clock 2 o'clock 613 Official Records

Page 385 Records of Yavapai County, Arizona.

WITNESS my hand and official seal the day and year first above written.

NORMA R. MARQUART, County Recorder

By Catherine Johnson Deputy

MICROFILMED

INDEXED

Notice of Mining Location

LODE CLAIM

TO ALL WHOM IT MAY CONCERN:

This Mining Claim, the name of which is the Cee Bee No. 105 Mining Claim, situate on land belonging to the United States of America, and in which there are valuable mineral deposits, was entered upon and located for the purpose of exploration and purchase by Phelps Dodge Corp.

(LOCATOR MUST INSERT EITHER "A CITIZEN OF THE UNITED STATES," OR "WHO HAS DECLARED HIS INTENTION TO BECOME A CITIZEN OF THE UNITED STATES.") the undersigned, on the 18 day of June, 1970

The length of this claim is 1500 feet and we claim 50 feet in a Northerly direction and 1450 feet in a Southerly direction from the center of the discovery point, at which this notice is posted, lengthwise of the claim together with 300 feet in width of the surface grounds, on each side of the center of said claim. The general course of the lode deposit and premises is from the North to the South

The claim is situated and located in the Copper Basin Mining District, in Yavapai County in the State of Arizona, about 9 Miles in a South westerly direction from Prescott, Arizona.
In Section 30 & 31
T 13 N, R 3 W, G & S. R. B & M.

The surface boundaries of the claim are marked upon the ground as follows:

Beginning at 2"x2"x4" Post, which bears N63°40'E 3875 Feet
From The South West Corner Sec. 30 T13 N, R3W, G&SR. B&M.
at a point in a Northerly direction 50 feet from the discovery point (at which this notice is posted), being in the center of the Northerly end line of said claim; thence Easterly 300 feet to a 2"x2"x4" Post, being the North east corner of said claim; thence Southerly 1500 feet to a 2"x2"x4" Post being at the South east corner of said claim; thence Westerly 300 feet to a 2"x2"x4" Post at the center of the Southerly end of this claim; thence Westerly 300 feet to a 2"x2"x4" Post, being at the South west corner of said claim; thence Northerly 1500 feet to a 2"x2"x4" Post at the North west corner of said claim; thence Easterly 300 feet to the place of beginning.

Dated and posted on the grounds this 18 day of June, 1970

Phelps Dodge Corp.
by George J. [Signature] (Locator)

BOOK 613 PAGE 385

Witness

STATE OF ARIZONA }
COUNTY OF COCHISE } ss.

Witness my hand and Official Seal

Fee \$1.00

County Recorder

Deputy

Indexed	Photostat Compared	Blotted

Docket

I hereby certify that the within instrument was filed and recorded at request of

RECEIVED
B. L. M. AZ STATE OFFICE

OCT 19 1970

10:00 A.M.

LANDS, ARIZONA

Date

Page

No.

A MC 79527

SUPPLEMENT TO LOCATION NOTICE INFORMATION

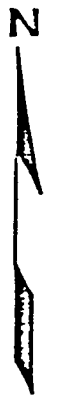
A MC 79529

The CEE BEE No. 105 LODE MINING CLAIM is owned by Phelps Dodge Corporation, whose current mailing address is Highway 92, Bisbee, Arizona, 85603. The claim was located on JUNE 18, 1970 and is situated in
SE $\frac{1}{4}$, Section 30 T 13N R 3W and,
NE $\frac{1}{4}$, Section 31 T 13N R 3W and,
 $\frac{1}{4}$, Section T R and,
 $\frac{1}{4}$, Section T R ,
Gila and Salt River Base and Meridian, in the State of Arizona.

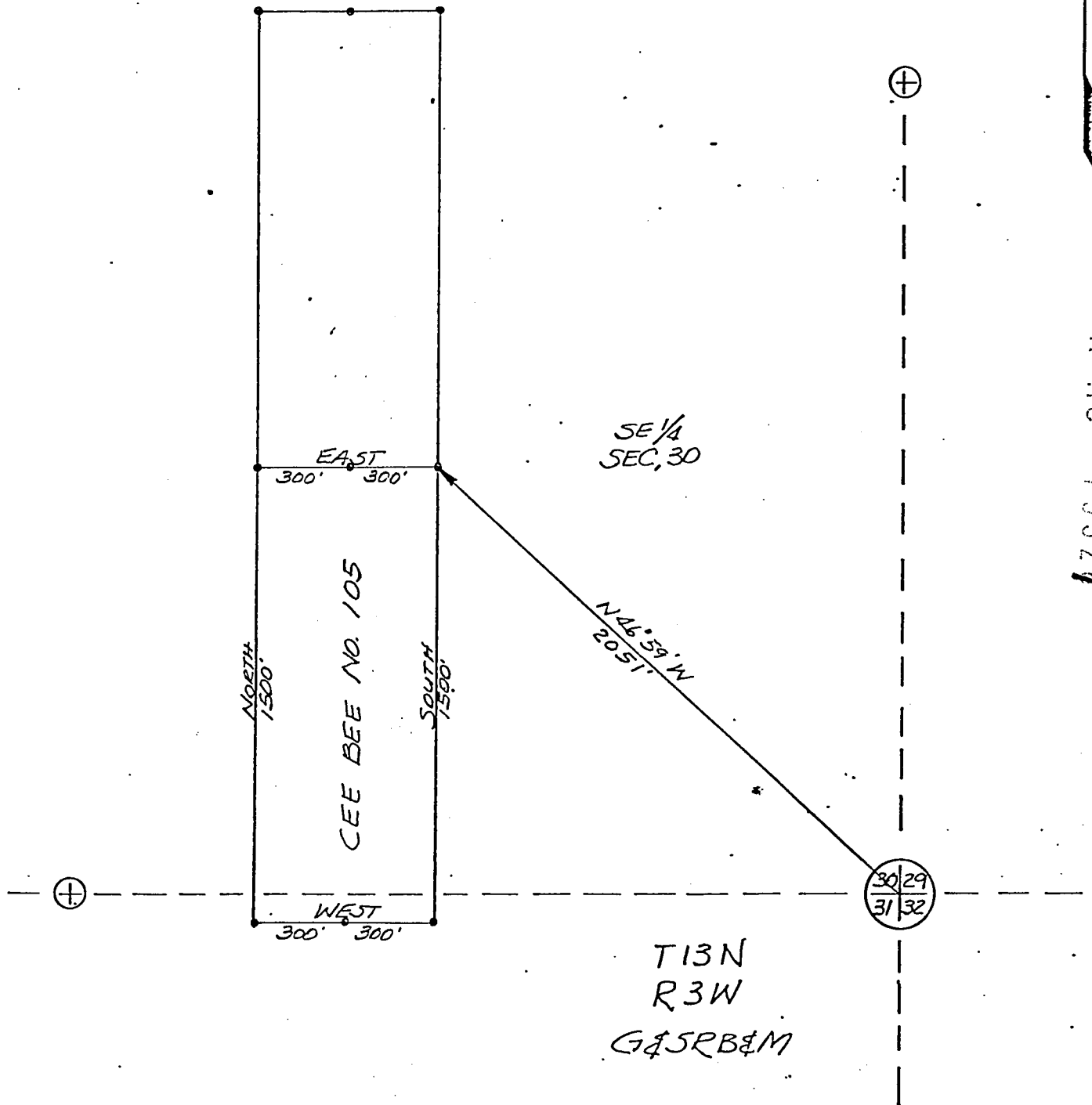
RECEIVED
B. L. M. AZ STATE OFFICE

OCT 19 1979

10:00 A.M.
PHOENIX, ARIZONA



A MC 79529



RECEIVED
B. L. MAZ STATE OFFICE

OCT 19 1979
10:00 A.M.
PHOENIX, ARIZONA

PLAT OF
CEE BEE NO. 105
LODE MINING CLAIM

PHELPS DODGE CORPORATION
COPPER BASIN MINING DISTRICT
YAVAPAI COUNTY, ARIZONA

SCALE 1"=500'
DATE

I do hereby certify that the within instrument filed and recorded at the request of Phelps Dodge Corp. on Aug 14 A.D., 1970 8:05 o'clock 2 M k. 613 Official Records

Page 386 Records of Yavapai County, Arizona.

WITNESS my hand and official seal the day and year first above written.

NORMA R. MARQUART, County Recorder

By Catherine J. Johnson Deputy

INDEXED

MICROFILMED

Notice of Mining Location

LODE CLAIM

TO ALL WHOM IT MAY CONCERN:

This Mining Claim, the name of which is the Cee Bec No. 106 Mining Claim, situate on land belonging to the United States of America, and in which there are valuable mineral deposits, was entered upon and located for the purpose of exploration and purchase by Phelps Dodge Corp.

(LOCATOR MUST INSERT EITHER "A CITIZEN OF THE UNITED STATES," OR "WHO HAS DECLARED HIS INTENTION TO BECOME A CITIZEN OF THE UNITED STATES.") the undersigned, on the 18 day of June, 1970

The length of this claim is 1500 feet and we claim 50 feet in a Northerly direction and 1450 feet in a Southerly direction from the center of the discovery point, at which this notice is posted, lengthwise of the claim together with 300 feet in width of the surface grounds, on each side of the center of said claim. The general course of the lode deposit and premises is from the North to the South

The claim is situated and located in the Copper Basin Mining District, in Yavapai County in the State of Arizona, about 9 Miles in a South westerly direction from Prescott, Arizona.
In Section 30 & 31
T 13 N, R 3 W, G & S. R. B & M.

The surface boundaries of the claim are marked upon the ground as follows:

Beginning at 2"x2"x4" Post, Which Bears N60°02'E 3325 Feet From The South West Corner Sec. 30 T13N, R3W, G&S.R. B&M. at a point in a Northerly direction 50 feet from the discovery point (at which this notice is posted), being in the center of the Northerly end line of said claim; thence Easterly 300 feet to a 2"x2"x4" Post, being the North east corner of said claim; thence Southerly 1500 feet to a 2"x2"x4" Post being at the South east corner of said claim; thence Westerly 300 feet to a 2"x2"x4" Post at the center of the Southerly end of this claim; thence Westerly 300 feet to a 2"x2"x4" Post, being at the South west corner of said claim; thence Northerly 1500 feet to a 2"x2"x4" Post at the North west corner of said claim; thence Easterly 300 feet to the place of beginning.

Dated and posted on the grounds this 18 day of June, 1970

Phelps Dodge Corp.
by George J. [Signature] (Locator)

BOOK 613 PAGE 386 Witness

STATE OF ARIZONA }
COUNTY OF COCHISE } ss.

Witness my hand and Official Seal

Fee \$1.00

County Recorder

Deputy

Indexed	Photostat Compared	Blotted

Docket

I hereby certify that the within instrument was filed and recorded at request of

RECEIVED
D. L. M. AZ. STATE OFFICE

Date

Page

10:00 AM
PHOENIX, ARIZONA

No.

A M C 79528

3-19-80

SUPPLEMENT TO LOCATION NOTICE INFORMATION

A MC 79528

The CEE BEE No. 106 LODE MINING CLAIM is owned by Phelps Dodge Corporation, whose current mailing address is Highway 92, Bisbee, Arizona, 85603. The claim was located on JUNE 18, 1970 and is situated in SE ¼, Section 30 T 13N R 3W and, SW ¼, Section 30 T 13N R 3W and, NE ¼, Section 31 T 13N R 3W and, NW ¼, Section 31 T 13N R 3W, Gila and Salt River Base and Meridian, in the State of Arizona.

RECEIVED
B. L. M. AZ STATE OFFICE
OCT 19 1979
10:00 A.M.
PHOENIX, ARIZONA

I do hereby certify that the within instrument filed and recorded at the request of Phelps Dodge Corp on Aug 14 A.D., 1970 8:05 o'clock a.m. Book 613 Official Records

Page 387, Records of Yavapai County, Arizona.

WITNESS my hand and official seal the day and year first above written.

NORMA R. MARQUART, County Recorder By Catherine J. Johnson Deputy

INDEXED

MICROFILMED

Notice of Mining Location

LODE CLAIM

TO ALL WHOM IT MAY CONCERN:

This Mining Claim, the name of which is the Cee Bee No. 107 Mining Claim, situate on land belonging to the United States of America, and in which there are valuable mineral deposits, was entered upon and located for the purpose of exploration and purchase by Phelps Dodge Corp.

A.M.C. 79529

(LOCATOR MUST INSERT EITHER "A CITIZEN OF THE UNITED STATES," OR "WHO HAS DECLARED HIS INTENTION TO BECOME A CITIZEN OF THE UNITED STATES.")

the undersigned, on the 17 day of June, 1970

The length of this claim is 1500 feet and we claim 50 feet in a Northerly direction and 1450 feet in a Southerly direction from the center of the discovery point, at which this notice is posted, lengthwise of the claim together with 300 feet in width of the surface grounds, on each side of the center of said claim. The general course of the lode deposit and premises is from the North to the South

The claim is situated and located in the Copper Basin Mining District, in Yavapai County in the State of Arizona, about 9 Miles in a Southwesterly direction from Prescott, Arizona. In Section 30 T13 N, R3W, G & S.R. B & M.

The surface boundaries of the claim are marked upon the ground as follows:

Beginning at 2"x2"x4' Post, which bears S51°09'E 3845 Feet from the North West Corner Sec. 30 T13 N, R3W, G & S.R. B & M. at a point in a Northerly direction 50 feet from the discovery point (at which this notice is posted), being in the center of the Northerly end line of said claim; thence Easterly 300 feet to a 2"x2"x4' Post, being the Northeast corner of said claim; thence Southerly 1500 feet to a 2"x2"x4' Post being at the Southeast corner of said claim; thence Westerly 300 feet to a 2"x2"x4' Post at the center of the Southerly end of this claim; thence Westerly 300 feet to a 2"x2"x4' Post, being at the Southwest corner of said claim; thence Northerly 1500 feet to a 2"x2"x4' Post at the Northwest corner of said claim; thence Easterly 300 feet to the place of beginning.

Dated and posted on the grounds this 17 day of June, 1970

Phelps Dodge Corp. by George J. [Signature] Locators

BOOK 613 PAGE 387 Witness

STATE OF ARIZONA } COUNTY OF COCHISE } ss.

Witness my hand and Official Seal

Fee \$1.00

County Recorder

Deputy

Table with 3 columns: Indexed, Photostat Compared, Blotted

Docket

I hereby certify that the within instrument was filed and recorded at request of

B. L. M. AZ STATE OFFICE

OCT 19 1979

10:00 A.M. PHOENIX, ARIZONA

Date

Page

No.

SUPPLEMENT TO LOCATION NOTICE INFORMATION

A MC 79529

The CEE,BEE No. 107 LODE MINING CLAIM is owned by Phelps Dodge Corporation, whose current mailing address is Highway 92, Bisbee, Arizona, 85603. The claim was located on JUNE 17, 1970 and is situated in NW ¼, Section 30 T 13N R 3W and, NE ¼, Section 30 T 13N R 3W and, SW ¼, Section 30 T 13N R 3W and, SE ¼, Section 30 T 13N R 3W, Gila and Salt River Base and Meridian, in the State of Arizona.

RECEIVED
B. L. M. AZ STATE OFFICE
OCT 19 1978
10:00 A.M.
PHOENIX, ARIZONA

I do hereby certify that the within instrument filed and recorded at the request of Phelps Dodge Corp on Aug 14 A.D., 1970 8:05 o'clock a.m. 613 Official Records Page 388 Records of Yavapai County, Arizona.

WITNESS my hand and official seal the day and year first above written.

NORMA R. MARQUART, County Recorder By Catherine J. Johnson Deputy

INDEXED

MICROFILMED

Notice of Mining Location

LODE CLAIM

TO ALL WHOM IT MAY CONCERN:

This Mining Claim, the name of which is the Cee Bee No. 108 Mining Claim, situate on land belonging to the United States of America, and in which there are valuable mineral deposits, was entered upon and located for the purpose of exploration and purchase by Phelps Dodge Corp.

(LOCATOR MUST INSERT EITHER "A CITIZEN OF THE UNITED STATES," OR "WHO HAS DECLARED HIS INTENTION TO BECOME A CITIZEN OF THE UNITED STATES.") the undersigned, on the 17 day of June, 1970

The length of this claim is 1500 feet and we claim 50 feet in a Northerly direction and 1450 feet in a Southerly direction from the center of the discovery point, at which this notice is posted, lengthwise of the claim together with 300 feet in width of the surface grounds, on each side of the center of said claim. The general course of the lode deposit and premises is from the North to the South

The claim is situated and located in the Copper Basin Mining District, in Yavapai County in the State of Arizona, about 9 Miles in a Southwesterly direction from Prescott, Arizona. In Section 30 T 13 N, R 3 W, G & S. R. B & M.

The surface boundaries of the claim are marked upon the ground as follows:

Beginning at 2"x2"x4' Post Which Bears 544°54'E 3390 Feet From The North West Corner Sec. 30 T 13 N, R 3 W, G & S. R. B & M. at a point in a Northerly direction 50 feet from the discovery point (at which this notice is posted), being in the center of the Northerly end line of said claim; thence Easterly 300 feet to a 2"x2"x4' Post, being the Northeast corner of said claim; thence Southerly 1500 feet to a 2"x2"x4' Post being at the Southeast corner of said claim; thence Westerly 300 feet to a 2"x2"x4' Post at the center of the Southerly end of this claim; thence Westerly 300 feet to a 2"x2"x4' Post, being at the Southwest corner of said claim; thence Northerly 1500 feet to a 2"x2"x4' Post at the Northwest corner of said claim; thence Easterly 300 feet to the place of beginning.

Dated and posted on the grounds this 17 day of June, 1970

Phelps Dodge Corp. by George L. [Signature] (Locator)

BOOK 613 PAGE 388 Witness

STATE OF ARIZONA } ss. COUNTY OF COCHISE }

Witness my hand and Official Seal

Fee \$1.00

County Recorder

Deputy

Table with 3 columns: Indexed, Photostat Compared, Blotted

Docket

I hereby certify that the within instrument was filed and recorded at request of

B. L. M. AZ STATE OFFICE

OCT 19 1970

10:00 A.M.

PHOENIX, ARIZONA

Date

Page

No.

SUPPLEMENT TO LOCATION NOTICE INFORMATION

A MC 79530

The CEE BEE No. 108 LODE MINING CLAIM is owned by Phelps Dodge Corporation, whose current mailing address is Highway 92, Bisbee, Arizona, 85603. The claim was located on JUNE 17, 1970 and is situated in NW $\frac{1}{4}$, Section 30 T 13N R 3W and, SW $\frac{1}{4}$, Section 30 T 13N R 3W and, $\frac{1}{4}$, Section _____ T _____ R _____ and, $\frac{1}{4}$, Section _____ T _____ R _____, Gila and Salt River Base and Meridian, in the State of Arizona.

RECEIVED
B. L. M. AZ STATE OFFICE
OCT 19 1979
10:00 A.M.
PHOENIX, ARIZONA

Phelps Dodge Corp
2061
8:05
a M k 615

3-12-80
Official Records

WITNESS my hand and official seal the day and year first above written.

NORMA R. MARQUART, County Recorder

By *Catherine Johnson* Deputy

MICROFILMED

INDEXED

Notice of Mining Location

LODE CLAIM

TO ALL WHOM IT MAY CONCERN:

This Mining Claim, the name of which is the Cee Bee No. 109
Mining Claim, situate on land belonging to the United States of America, and in which there are valuable mineral deposits, was entered upon and located for the purpose of exploration and purchase by Phelps Dodge Corp.

(LOCATOR MUST INSERT EITHER "A CITIZEN OF THE UNITED STATES," OR "WHO HAS DECLARED HIS INTENTION TO BECOME A CITIZEN OF THE UNITED STATES.")
the undersigned, on the 18 day of June, 1970

The length of this claim is 1500 feet and we claim 50 feet in a Northerly direction and 1450 feet in a Southerly direction from the center of the discovery point, at which this notice is posted, lengthwise of the claim together with 300 feet in width of the surface grounds, on each side of the center of said claim. The general course of the lode deposit and premises is from the North to the South

The claim is situated and located in the Copper Basin Mining District, in Yavapai County in the State of Arizona, about 9 Miles in a South westerly direction from Prescott, Arizona.
In Section 30 & 31
T 13 N, R 3 W, G & S. R. B & M.

The surface boundaries of the claim are marked upon the ground as follows:

Beginning at 2"x2"x4' Post Which Bears N59°44'E 2795 Feet
From The South West Corner Sec. 30 T 13 N, R 3 W, G & S. R. B & M.

at a point in a Northerly direction 50 feet from the discovery point (at which this notice is posted), being in the center of the Northerly

end line of said claim; thence Easterly 300 feet to a 2"x2"x4' Post, being the North east corner of said claim;

thence Southerly 1500 feet to a 2"x2"x4' Post being at the South east corner of said claim; thence Westerly 300 feet

to a 2"x2"x4' Post at the center of the Southerly end of this claim; thence Westerly 300 feet to a 2"x2"x4' Post, being at the

South west corner of said claim; thence Northerly 1500 feet to a 2"x2"x4' Post at the North west corner of said claim;

thence Easterly 300 feet to the place of beginning.

Dated and posted on the grounds this 18 day of June, 1970

Phelps Dodge Corp.
by *Garry J. [Signature]* (Locator(s))

BOOK 613 PAGE 389 Witness

STATE OF ARIZONA }
COUNTY OF COCHISE } ss.

Witness my hand and Official Seal

Fee \$1.00

County Recorder

Deputy

Indexed	Photostat Compared	Blotted

Docket

Date

Page

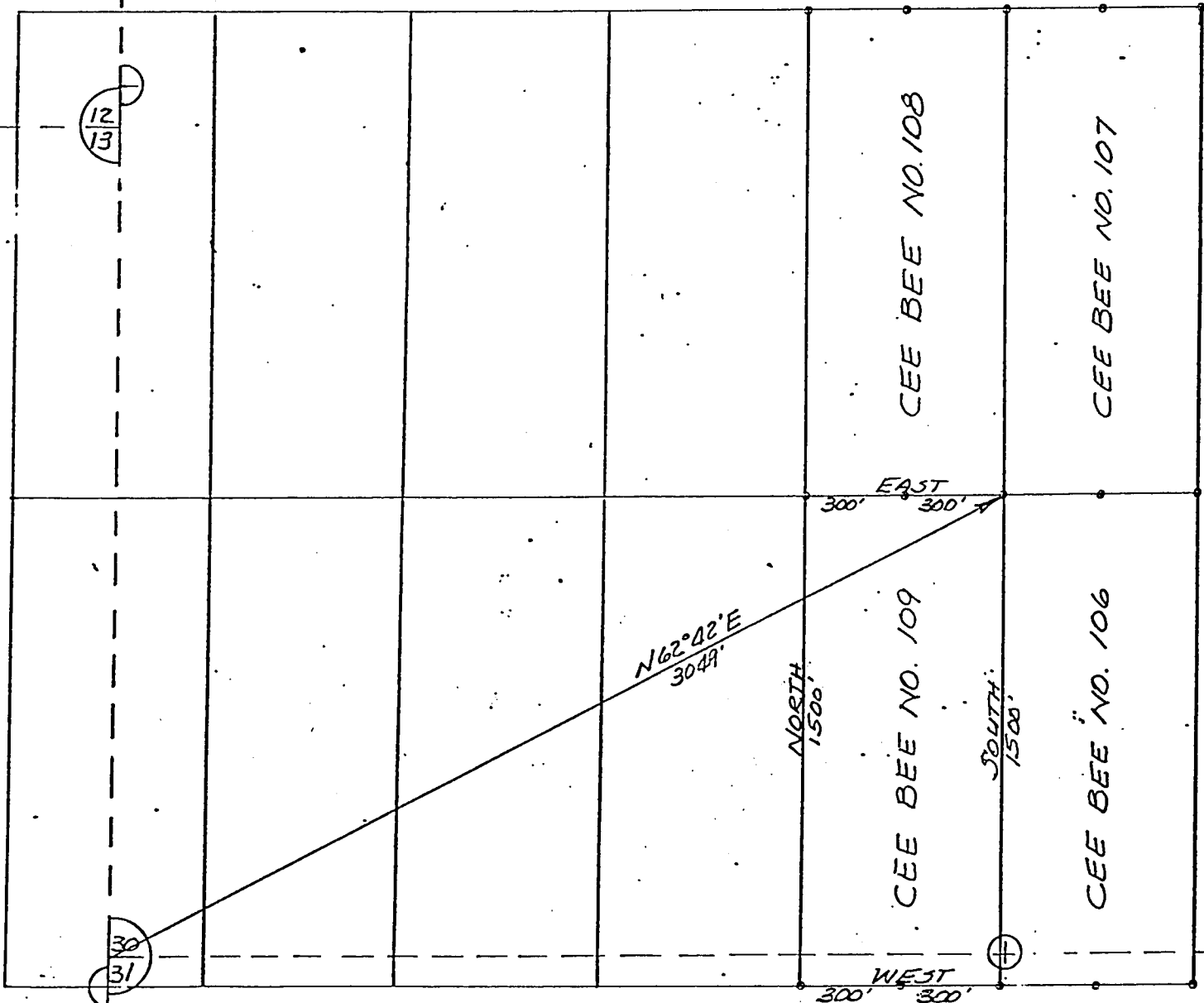
No.

I hereby certify that the within instrument was filed and recorded at request of

RECEIVED
B. L. M. AZ STATE OFFICE

OCT 19 1979

3000 A.M.
PHOENIX, ARIZONA



A MC 79531

R4W | R3W

T13N
G&SRB&M

RECEIVED
B. L. M. AZ STATE OFFICE

OCT 19 1979

10:00 A.M.
PHOENIX, ARIZONA

PLAT OF
CEE BEE NO. 109
LODE MINING CLAIM

PHELPS DODGE CORPORATION
COPPER BASIN MINING DISTRICT
YAVAPAI COUNTY, ARIZONA

SCALE 1" = 500'

DAYS

I do hereby certify that the within instrument was filed and recorded at the request of Phelps Dodge Corp on Aug 14 A.D., 1970 at 8:05 o'clock a.m. 613 Official Records

Page 390, Records of Yavapai County, Arizona.

WITNESS my hand and official seal the day and year first above written.

NORMA R. MARQUART, County Recorder

By Catherine J. Johnson Deputy

MICROFILMED

INDEXED

Notice of Mining Location

LODE CLAIM

TO ALL WHOM IT MAY CONCERN:

This Mining Claim, the name of which is the Cee Bee No. 110 Mining Claim, situate on land belonging to the United States of America, and in which there are valuable mineral deposits, was entered upon and located for the purpose of exploration and purchase by Phelps Dodge Corp.

(LOCATOR MUST INSERT EITHER "A CITIZEN OF THE UNITED STATES," OR "WHO HAS DECLARED HIS INTENTION TO BECOME A CITIZEN OF THE UNITED STATES.")

the undersigned, on the 18 day of June, 1970

The length of this claim is 1500 feet and we claim 50 feet in a Northerly direction and 1450 feet in a Southerly direction from the center of the discovery point, at which this notice is posted, lengthwise of the claim together with 300 feet in width of the surface grounds, on each side of the center of said claim. The general course of the lode deposit and premises is from the North to the South

The claim is situated and located in the Copper Basin Mining District, in Yavapai County in the State of Arizona, about 9 Miles in a Southwesterly direction from Prescott, Arizona. In Section 30 & 31 T 13 N, R 3 W, G & S. R. B & M.

The surface boundaries of the claim are marked upon the ground as follows:

Beginning at 2"x2"x4' Post, Which Bears N52°15'E 2300 Feet From The South West Corner Sec. 30 T 13 N, R 3 W, G & S. R. B & M. at a point in a Northerly direction 50 feet from the discovery point (at which this notice is posted), being in the center of the Northerly

end line of said claim; thence Easterly 300 feet to a 2"x2"x4' Post, being the Northeast corner of said claim; thence Southerly 1500 feet to a 2"x2"x4' Post being at the Southeast corner of said claim; thence Westerly 300 feet to a 2"x2"x4' Post at the center of the Southerly end of this claim; thence Westerly 300 feet to a 2"x2"x4' Post, being at the Southwest corner of said claim; thence Northerly 1500 feet to a 2"x2"x4' Post at the Northwest corner of said claim; thence Easterly 300 feet to the place of beginning.

Dated and posted on the grounds this 18 day of June, 1970

Phelps Dodge Corp. by George J. [Signature]

BOOK 613 PAGE 390 Witness

STATE OF ARIZONA } COUNTY OF COCHISE } ss.

Witness my hand and Official Seal

Fee \$1.00

County Recorder

Deputy

Table with 3 columns: Indexed, Photostat Compared, Blotted

Docket

Date

Page

No.

I hereby certify that the within instrument was filed and recorded at request of

RECEIVED B. L. M. AZ STATE OFFICE OCT 19 1979 10:00 A.M. PHOENIX, ARIZONA

SUPPLEMENT TO LOCATION NOTICE INFORMATION

A MC 79532

The CEE BEE No. 110 LODE MINING CLAIM is owned by Phelps Dodge Corporation, whose current mailing address is Highway 92, Bisbee, Arizona, 85603. The claim was located on JUNE 18, 1970 and is situated in

SW $\frac{1}{4}$, Section 30 T 13N R 3W and,
NW $\frac{1}{4}$, Section 31 T 13N R 3W and,
 $\frac{1}{4}$, Section _____ T _____ R _____ and,
 $\frac{1}{4}$, Section _____ T _____ R _____,

Gila and Salt River Base and Meridian, in the State of Arizona.

RECEIVED
B. L. M. AZ STATE OFFICE

OCT 19 1979

10:00 A.M.
PHOENIX, ARIZONA

I do hereby certify that the within instrument filed and recorded at the request of Phelps Dodge Corp. on Aug 14 A.D., 1970 8:05 o'clock a M. k. 613 Official Records

Page 391, Records of Yavapai County, Arizona.

WITNESS my hand and official seal the day and year first above written.

NORMA R. MARQUART, County Recorder

By Catherine Johnson Deputy

INDEXED

MICROFILMED

Notice of Mining Location

LODE CLAIM

TO ALL WHOM IT MAY CONCERN:

This Mining Claim, the name of which is the Cee Bee No. 111 Mining Claim, situate on land belonging to the United States of America, and in which there are valuable mineral deposits, was entered upon and located for the purpose of exploration and purchase by Phelps Dodge Corp.

(LOCATOR MUST INSERT EITHER "A CITIZEN OF THE UNITED STATES," OR "WHO HAS DECLARED HIS INTENTION TO BECOME A CITIZEN OF THE UNITED STATES.") the undersigned, on the 17 day of June, 1970

The length of this claim is 1500 feet and we claim 50 feet in a Northerly direction and 1450 feet in a Southerly direction from the center of the discovery point, at which this notice is posted, lengthwise of the claim together with 300 feet in width of the surface grounds, on each side of the center of said claim. The general course of the lode deposit and premises is from the North to the South

The claim is situated and located in the Copper Basin Mining District, in Yavapai County in the State of Arizona, about 9 Miles in a South westerly direction from Prescott, Arizona.
In Section 30
T 13 N, R 3 W, G & S. R. B & M.

The surface boundaries of the claim are marked upon the ground as follows:

Beginning at 2"x2"x4' Post, Which Bears S36°49'E 3005 Feet
From The North West Corner Sec. 30 T13 N, R3W, G & S. R. B & M.
at a point in a Northerly direction 50 feet from the discovery point (at which this notice is posted), being in the center of the Northerly end line of said claim; thence Easterly 300 feet to a 2"x2"x4' Post, being the North east corner of said claim; thence Southerly 1500 feet to a 2"x2"x4' Post being at the South east corner of said claim; thence Westerly 300 feet to a 2"x2"x4' Post at the center of the Southerly end of this claim; thence Westerly 300 feet to a 2"x2"x4' Post, being at the South west corner of said claim; thence Northerly 1500 feet to a 2"x2"x4' Post at the North west corner of said claim; thence Easterly 300 feet to the place of beginning.

Dated and posted on the grounds this 17 day of June, 1970

Phelps Dodge Corp.
by George J. [Signature] (Locator)

BOOK 613 PAGE 391 Witness

STATE OF ARIZONA }
COUNTY OF COCHISE } ss.

Witness my hand and Official Seal

Fee \$1.00

County Recorder

Deputy

Indexed	Photostat Compared	Blotted

Docket

I hereby certify that the within instrument was filed and recorded at request of

RECEIVED
B. L. MAZ STATE OFFICE

OCT 19 1970

10:00 A.M.
PHOENIX, ARIZONA

Date

Page

A MC 79533

SUPPLEMENT TO LOCATION NOTICE INFORMATION

A MC 79533

The CEE BEE No. 111 LODE MINING CLAIM is owned by Phelps Dodge Corporation, whose current mailing address is Highway 92, Bisbee, Arizona, 85603. The claim was located on JUNE 17, 1970 and is situated in NW $\frac{1}{4}$, Section 30 T 13N R 3W and, SW $\frac{1}{4}$, Section 30 T 13N R 3W and, $\frac{1}{4}$, Section _____ T _____ R _____ and, $\frac{1}{4}$, Section _____ T _____ R _____, Gila and Salt River Base and Meridian, in the State of Arizona.

RECEIVED
B. L. M. AZ STATE OFFICE

OCT 19 1979

10:00 A.M.
PHOENIX, ARIZONA

I do hereby certify that the within instrument led and recorded at the request of Phelps Dodge Corp on Aug 14 A.D., 1970 8:05 o'clock 2 M. Book Official Records

Page 392, Records of Yavapai County, Arizona.

WITNESS my hand and official seal the day and year first above written.

NORMA R. MARQUART, County Recorder By Catherine Johnson Deputy

INDEXED

MICROFILMED

Notice of Mining Location

LODE CLAIM

TO ALL WHOM IT MAY CONCERN:

This Mining Claim, the name of which is the Cee Bee No. 112 Mining Claim, situate on land belonging to the United States of America, and in which there are valuable mineral deposits, was entered upon and located for the purpose of exploration and purchase by Phelps Dodge Corp.

(LOCATOR MUST INSERT EITHER "A CITIZEN OF THE UNITED STATES," OR "WHO HAS DECLARED HIS INTENTION TO BECOME A CITIZEN OF THE UNITED STATES.") the undersigned, on the 17 day of June, 1970

The length of this claim is 1500 feet and we claim 50 feet in a Northerly direction and 1450 feet in a Southerly direction from the center of the discovery point, at which this notice is posted, lengthwise of the claim together with 300 feet in width of the surface grounds, on each side of the center of said claim. The general course of the lode deposit and premises is from the North to the South

The claim is situated and located in the Copper Basin Mining District, in Yavapai County in the State of Arizona, about 9 Miles in a Southwesterly direction from Prescott, Arizona. In Section 30 T 13 N, R 3 W, G & S. R. B & M.

The surface boundaries of the claim are marked upon the ground as follows:

Beginning at 2"x2"x4' Post, which bears S 26° 41' E 2695 Feet From The North West Corner Sec. 30 T 13 N, R 3 W, G & S. R. B & M. at a point in a Northerly direction 50 feet from the discovery point (at which this notice is posted), being in the center of the Northerly end line of said claim; thence Easterly 300 feet to a 2"x2"x4' Post, being the Northeast corner of said claim; thence Southerly 1500 feet to a 2"x2"x4' Post being at the South east corner of said claim; thence Westerly 300 feet to a 2"x2"x4' Post at the center of the Southerly end of this claim; thence Westerly 300 feet to a 2"x2"x4' Post, being at the South west corner of said claim; thence Northerly 1500 feet to a 2"x2"x4' Post at the North west corner of said claim; thence Easterly 300 feet to the place of beginning.

Dated and posted on the grounds this 17 day of June, 1970

Phelps Dodge Corp. by James J. [Signature] (Locator)

BOOK 613 PAGE 392 Witness

STATE OF ARIZONA } COUNTY OF COCHISE } ss.

Witness my hand and Official Seal

Fee \$1.00

County Recorder

Deputy

Table with 3 columns: Indexed, Photostat Compared, Blotted

Docket

I hereby certify that the within instrument was filed and recorded at request of

B. L. M. AZ STATE OFFICE

OCT 19 1970

10:00 A.M. PHOENIX, ARIZONA

Date

Page No.

AMC 79534

SUPPLEMENT TO LOCATION NOTICE INFORMATION

A MC 79534

The CEE,BEE No. 112 LODE MINING CLAIM is owned by Phelps Dodge Corporation, whose current mailing address is Highway 92, Bisbee, Arizona, 85603. The claim was located on JUNE 17, 1970 and is situated in NW ¼, Section 30 T 13N R 3W and, SW ¼, Section 30 T 13N R 3W and, _____ ¼, Section _____ T _____ R _____ and, _____ ¼, Section _____ T _____ R _____, Gila and Salt River Base and Meridian, in the State of Arizona.

RECEIVED
B. L. M. AZ STATE OFFICE
OCT 19 1979
10:00 A.M.
PHOENIX, ARIZONA

I do hereby certify that the within instrument filed and recorded at the request of Phelps Dodge Corp. on Aug 14 A.D., 1970 at 8:05 o'clock a.m. No. 613 Official Records

Page 393, Records of Yavapai County, Arizona.

WITNESS my hand and official seal the day and year first above written.

NORMA R. MARQUART, County Recorder

By Catherine J. Johnson Deputy

INDEXED

MICROFILMED

Notice of Mining Location

LODE CLAIM

TO ALL WHOM IT MAY CONCERN:

This Mining Claim, the name of which is the Cee Bee No. 113 Mining Claim, situate on land belonging to the United States of America, and in which there are valuable mineral deposits, was entered upon and located for the purpose of exploration and purchase by Phelps Dodge Corp.

(LOCATOR MUST INSERT EITHER "A CITIZEN OF THE UNITED STATES," OR "WHO HAS DECLARED HIS INTENTION TO BECOME A CITIZEN OF THE UNITED STATES.") the undersigned, on the 18 day of JUNE, 1970

The length of this claim is 1500 feet and we claim 50 feet in a Northerly direction and 1450 feet in a Southerly direction from the center of the discovery point, at which this notice is posted, lengthwise of the claim together with 300 feet in width of the surface grounds, on each side of the center of said claim. The general course of the lode deposit and premises is from the North to the South

The claim is situated and located in the Copper Basin Mining District, in Yavapai County in the State of Arizona, about 9 Miles in a South westerly direction from Prescott, Arizona. In Section 30 & 31 T 13 N, R 3 W, G & S. R. B & M.

The surface boundaries of the claim are marked upon the ground as follows:

Beginning at 2"x2"x4' Post, which bears N 41° 13' E 1870 Feet From The South West Corner Sec. 30 T13 N, R3W, G & S.R. B & M.

at a point in a Northerly direction 50 feet from the discovery point (at which this notice is posted), being in the center of the Northerly

end line of said claim; thence Easterly 300 feet to a 2"x2"x4' Post, being the North east corner of said claim;

thence Southerly 1500 feet to a 2"x2"x4' Post being at the South east corner of said claim; thence Westerly 300 feet

to a 2"x2"x4' Post at the center of the Southerly end of this claim;

thence Westerly 300 feet to a 2"x2"x4' Post, being at the South west corner of said claim; thence Northerly 1500 feet

to a 2"x2"x4' Post at the North west corner of said claim;

thence Easterly 300 feet to the place of beginning.

Dated and posted on the grounds this 18 day of JUNE, 1970

Phelps Dodge Corp.
by George J. [Signature] (Locator)

BOOK 613 PAGE 393 Witness

STATE OF ARIZONA }
COUNTY OF COCHISE } ss.

Witness my hand and Official Seal

Fee \$1.00

County Recorder

Deputy

Indexed	Photostat Compared	Blotted

Docket _____

Date _____

Page _____ No. _____

RECEIVED
B. L. M. AZ STATE OFFICE

OCT 19 1979

10:00 A.M.
PHOENIX, ARIZONA

A M C 79535

A MC 79535

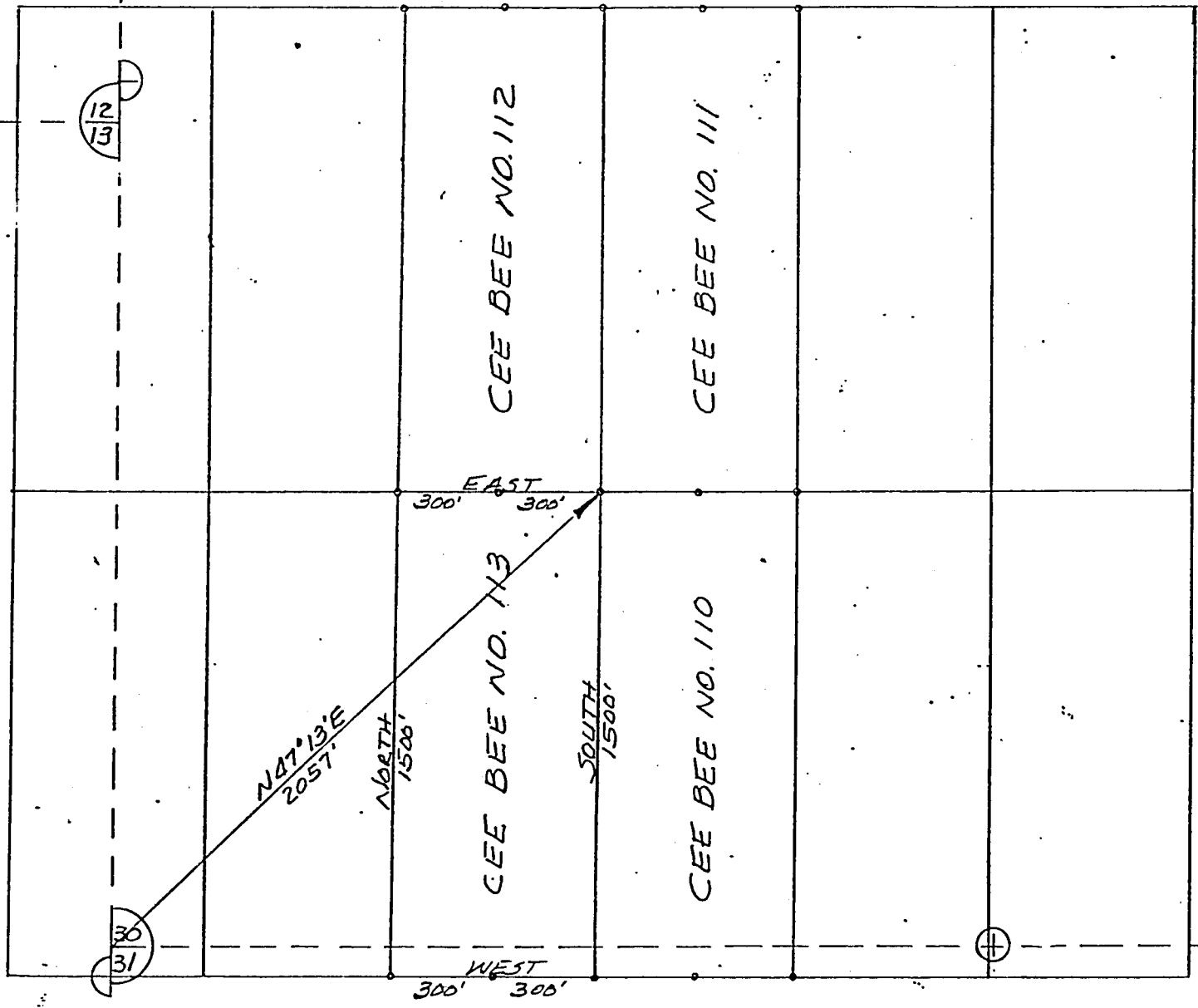
SUPPLEMENT TO LOCATION NOTICE INFORMATION

The CEE BEE No. 113 LODE MINING CLAIM is owned by Phelps Dodge Corporation, whose current mailing address is Highway 92, Bisbee, Arizona, 85603. The claim was located on JUNE 18, 1970 and is situated in SW 1/4, Section 30 T 13N R 3W and, NW 1/4, Section 31 T 13N R 3W and, 1/4, Section T R and, 1/4, Section T R , Gila and Salt River Base and Meridian, in the State of Arizona.

RECEIVED
B. L. M. AZ STATE OFFICE
OCT 19 1979
10:00 A.M.
PHOENIX, ARIZONA



A MC 79535



R4W | R3W

T13N
G&SRB&M

RECEIVED
B. L. MAZ STATE OFFICE

OCT 19 1979

10:00 A.M.
PHOENIX, ARIZONA

PLAT OF
CEE BEE NO. 113
LODE MINING CLAIM

PHELPS DODGE CORPORATION
COPPER BASIN MINING DISTRICT
YAVAPAI COUNTY, ARIZONA

SCALE 1" = 500'
DATE

I do hereby certify that the within instrument as filed and recorded at the request of Phelps Dodge Corp on Aug 14 A.D., 1970 8:05 o'clock a Book 613 Official Records

Page 394 Records of Yavapai County, Arizona.

WITNESS my hand and official seal the day and year first above written.

NORMA R. MARQUART, County Recorder

By Catherine J. [Signature] Deputy

MICROFILMED

INDEXED

Notice of Mining Location

LODE CLAIM

TO ALL WHOM IT MAY CONCERN:

This Mining Claim, the name of which is the Cee Bee No. 114 Mining Claim, situate on land belonging to the United States of America, and in which there are valuable mineral deposits, was entered upon and located for the purpose of exploration and purchase by Phelps Dodge Corp.

(LOCATOR MUST INSERT EITHER "A CITIZEN OF THE UNITED STATES," OR "WHO HAS DECLARED HIS INTENTION TO BECOME A CITIZEN OF THE UNITED STATES.") the undersigned, on the 18 day of JUNE, 1970

The length of this claim is 1500 feet and we claim 50 feet in a Northerly direction and 1450 feet in a Southerly direction from the center of the discovery point, at which this notice is posted, lengthwise of the claim together with 300 feet in width of the surface grounds, on each side of the center of said claim. The general course of the lode deposit and premises is from the North to the South

The claim is situated and located in the Copper Basin Mining District, in Yavapai County in the State of Arizona, about 9 Miles in a South westerly direction from Prescott, Arizona. In Section 30 & 31 T 13 N, R 3 W, G & S. R. B & M.

The surface boundaries of the claim are marked upon the ground as follows:

Beginning at 2"x2"x4' Post Which Bears N24°16'E 1590 Feet From The South West Corner Sec. 30 T13 N, R3W, G & S.R. B & M. at a point in a Northerly direction 50 feet from the discovery point (at which this notice is posted), being in the center of the Northerly end line of said claim; thence Easterly 300 feet to a 2"x2"x4' Post, being the North east corner of said claim; thence Southerly 1500 feet to a 2"x2"x4' Post being at the South east corner of said claim; thence Westerly 300 feet to a 2"x2"x4' Post at the center of the Southerly end of this claim; thence Westerly 300 feet to a 2"x2"x4' Post, being at the South west corner of said claim; thence Northerly 1500 feet to a 2"x2"x4' Post at the North west corner of said claim; thence Easterly 300 feet to the place of beginning.

Dated and posted on the grounds this 18 day of JUNE, 1970

Phelps Dodge Corp.
by George J. [Signature] (Locator)

BOOK 613 PAGE 394 Witness

STATE OF ARIZONA }
COUNTY OF COCHISE } ss.

Witness my hand and Official Seal

Fee \$1.00

County Recorder

Deputy

Indexed	Photostat Compared	Blotted

Docket _____

Date _____

Page _____ No. _____

RECEIVED
B.L. MARQUART OFFICE
OCT 19 1970
ALBUQUERQUE
COUNTY OF ARIZONA

A MC 79536

A MC 79536

SUPPLEMENT TO LOCATION NOTICE INFORMATION

The CEE BEE No. 114 LODE MINING CLAIM is owned by Phelps Dodge Corporation, whose current mailing address is Highway 92, Bisbee, Arizona, 85603. The claim was located on JUNE 18, 1970 and is situated in SW $\frac{1}{4}$, Section 30 T 13N R 3W and, NW $\frac{1}{4}$, Section 31 T 13N R 3W and, $\frac{1}{4}$, Section _____ T _____ R _____ and, $\frac{1}{4}$, Section _____ T _____ R _____, Gila and Salt River Base and Meridian, in the State of Arizona.

RECEIVED
B. L. M. AZ STATE OFFICE
OCT 19 1979
10:00 AM.
PHOENIX, ARIZONA

I do hereby certify that the within instrument is filed and recorded at the request of Phelps Dodge Corp. on Aug 17 A.D., 1970 8:05 o'clock 2:10 PM Official Records Page 395

3-10-80
e2

Records of Yavapai County, Arizona.

WITNESS my hand and official seal the day and year first above written.

NORMA R. MARQUART, County Recorder

By Catherine J. Johnson Deputy

INDEXED

MICROFILMED

Notice of Mining Location

LODE CLAIM

TO ALL WHOM IT MAY CONCERN:

This Mining Claim, the name of which is the Cee Bee No. 115 Mining Claim, situate on land belonging to the United States of America, and in which there are valuable mineral deposits, was entered upon and located for the purpose of exploration and purchase by Phelps Dodge Corp.

(LOCATOR MUST INSERT EITHER "A CITIZEN OF THE UNITED STATES," OR "WHO HAS DECLARED HIS INTENTION TO BECOME A CITIZEN OF THE UNITED STATES.")
the undersigned, on the 17 day of June, 1970

The length of this claim is 1500 feet and we claim 50 feet in a Northerly direction and 1450 feet in a Southerly direction from the center of the discovery point, at which this notice is posted, lengthwise of the claim together with 300 feet in width of the surface grounds, on each side of the center of said claim. The general course of the lode deposit and premises is from the North to the South

The claim is situated and located in the Copper Basin Mining District, in Yavapai County in the State of Arizona, about 9 Miles in a South westerly direction from Prescott, Arizona.
In Section 30
T 13 N, R 3 W, G & S. R. B & M.

The surface boundaries of the claim are marked upon the ground as follows:

Beginning at 2"x2"x4' Post. Which Bears S 14° 12' E 2485 Feet
From The North West Corner Sec. 30 T 13 N, R 3 W, G & S. R. B & M.

at a point in a Northerly direction 50 feet from the discovery point (at which this notice is posted), being in the center of the Northerly

end line of said claim; thence Easterly 300 feet to a 2"x2"x4' Post, being the North east corner of said claim;

thence Southerly 1500 feet to a 2"x2"x4' Post being at the South east corner of said claim; thence Westerly 300 feet

to a 2"x2"x4' Post at the center of the Southerly end of this claim;

thence Westerly 300 feet to a 2"x2"x4' Post, being at the South west corner of said claim; thence Northerly 1500 feet

to a 2"x2"x4' Post at the North west corner of said claim; thence Easterly 300 feet to the place of beginning.

Dated and posted on the grounds this 17 day of June, 1970

Phelps Dodge Corp.
by George J. [Signature] (Locators)

BOOK 613 PAGE 395 Witness

STATE OF ARIZONA }
COUNTY OF COCHISE } ss.

Witness my hand and Official Seal

Fee \$1.00

County Recorder

Deputy

Indexed	Photostat Compared	Blotted

I hereby certify that the within instrument was filed and recorded at request of

Date _____

Docket _____ Page _____ No. _____

RECORDED
B.L.M. STATE OFFICE
OCT 19 1970
10:00 A.M.
TAMPA, ARIZONA

A MC 79537

A MC 79537

SUPPLEMENT TO LOCATION NOTICE INFORMATION

The CEE, BEE No. 115 LODE MINING CLAIM is owned by Phelps Dodge Corporation, whose current mailing address is Highway 92, Bisbee, Arizona, 85603. The claim was located on JUNE 17, 1970 and is situated in NW 1/4, Section 30 T 13N R 3W and, SW 1/4, Section 30 T 13N R 3W and, 1/4, Section T R and, 1/4, Section T R , Gila and Salt River Base and Meridian, in the State of Arizona.

RECEIVED
B. L. M. AZ STATE OFFICE
OCT 19 1979
10:00 A.M.
PHOENIX, ARIZONA

I do hereby certify that the within instrument filed and recorded at the request of Phelps Dodge Corp. on Aug 14 A.D., 1970 8:05 o'clock A.M. 613 Official Records

Page 396 Records of Yavapai County, Arizona.

WITNESS my hand and official seal the day and year first above written.

NORMA R. MARQUART, County Recorder

By Catherine Johnson Deputy

INDEXED

MICROFILMED

Notice of Mining Location

LODE CLAIM

TO ALL WHOM IT MAY CONCERN:

This Mining Claim, the name of which is the Cee Bee No. 116 Mining Claim, situate on land belonging to the United States of America, and in which there are valuable mineral deposits, was entered upon and located for the purpose of exploration and purchase by Phelps Dodge Corp.

(LOCATOR MUST INSERT EITHER "A CITIZEN OF THE UNITED STATES," OR "WHO HAS DECLARED HIS INTENTION TO BECOME A CITIZEN OF THE UNITED STATES.")

the undersigned, on the 17 day of JUNE, 1970

The length of this claim is 1500 feet and we claim 50 feet in a Northerly direction and 1450 feet in a Southerly direction from the center of the discovery point, at which this notice is posted, lengthwise of the claim together with 300 feet in width of the surface grounds, on each side of the center of said claim. The general course of the lode deposit and premises is from the North to the South

The claim is situated and located in the Copper Basin Mining District, in Yavapai County in the State of Arizona, about 9 Miles in a South westerly direction from Prescott, Arizona.
In Section 30
T 13 N, R 3 W, G & S. R. B & M.

The surface boundaries of the claim are marked upon the ground as follows:

Beginning at 2"x2"x4' Post, Which Bears 50°33'E 2410 Feet
From The North West Corner Sec. 30 T13 N, R3W, G&SR. B&M.

at a point in a Northerly direction 50 feet from the discovery point (at which this notice is posted), being in the center of the Northerly

end line of said claim; thence Easterly 300 feet to a 2"x2"x4' Post, being the North east corner of said claim; thence Southerly 1500 feet to a 2"x2"x4' Post being at the South east corner of said claim; thence Westerly 300 feet to a 2"x2"x4' Post at the center of the Southerly end of this claim; thence Westerly 300 feet to a 2"x2"x4' Post, being at the South west corner of said claim; thence Northerly 1500 feet to a 2"x2"x4' Post at the North west corner of said claim; thence Easterly 300 feet to the place of beginning.

Dated and posted on the grounds this 17 day of June, 1970

Phelps Dodge Corp.
by George J. [Signature] (Locator(s))

BOOK 613 PAGE 396 Witness

STATE OF ARIZONA }
COUNTY OF COCHISE } ss.

Witness my hand and Official Seal

Fee \$1.00

County Recorder

Deputy

Indexed	Photostat Compared	Blotted

Docket

Date

Page

RECEIVED
B. L. M. AZ STATE OFFICE
OCT 19 1970
10:00 A.M.
PHOENIX, ARIZONA

5-19-80
A M C 79538

A MC 79539

SUPPLEMENT TO LOCATION NOTICE INFORMATION

The CEE, BEE No. 116 LODE MINING CLAIM is owned by Phelps Dodge Corporation, whose current mailing address is Highway 92, Bisbee, Arizona, 85603. The claim was located on JUNE 17, 1970 and is situated in SE 1/4, Section 12 T 13N R 4W and, NE 1/4, Section 13 T 13N R 4W and, NW 1/4, Section 30 T 13N R 3W and, SW 1/4, Section 30 T 13N R 3W, Gila and Salt River Base and Meridian, in the State of Arizona.

RECEIVED
B. L. M. AZ STATE OFFICE
OCT 19 1979
10:00 A.M.
PHOENIX, ARIZONA

WITNESS my hand and official seal the day and year first above written.

NORMA R. MARQUART, County Recorder
By Catherine J. [Signature] Deputy

INDEXED

MICROFILMED

Notice of Mining Location LODE CLAIM

TO ALL WHOM IT MAY CONCERN:

This Mining Claim, the name of which is the Cee Bee No. 117 Mining Claim, situate on land belonging to the United States of America, and in which there are valuable mineral deposits, was entered upon and located for the purpose of exploration and purchase by Phelps Dodge Corp.

(LOCATOR MUST INSERT EITHER "A CITIZEN OF THE UNITED STATES," OR "WHO HAS DECLARED HIS INTENTION TO BECOME A CITIZEN OF THE UNITED STATES.")
the undersigned, on the 18 day of June, 1970

The length of this claim is 1500 feet and we claim 50 feet in a Northerly direction and 1450 feet in a Southerly direction from the center of the discovery point, at which this notice is posted, lengthwise of the claim together with 300 feet in width of the surface grounds, on each side of the center of said claim. The general course of the lode deposit and premises is from the North to the South

The claim is situated and located in the Copper Basin Mining District, in Yavapai County in the State of Arizona, about 9 Miles in a South westerly direction from Prescott, Arizona.
In Section 30 & 31
T 13 N, R 3 W, G & S. R. B & M.

The surface boundaries of the claim are marked upon the ground as follows:

Beginning at 2"x2"x4' Post, Which Bears N 01° 18' E 1390 Feet
From The South West Corner Sec. 30 T 13 N, R 3 W, G & S. R. B & M.
at a point in a Northerly direction 50 feet from the discovery point (at which this notice is posted), being in the center of the Northerly end line of said claim; thence Easterly 300 feet to a 2"x2"x4' Post, being the North east corner of said claim; thence Southerly 1500 feet to a 2"x2"x4' Post being at the South east corner of said claim; thence Westerly 300 feet to a 2"x2"x4' Post at the center of the Southerly end of this claim; thence Westerly 300 feet to a 2"x2"x4' Post, being at the South west corner of said claim; thence Northerly 1500 feet to a 2"x2"x4' Post at the North west corner of said claim; thence Easterly 300 feet to the place of beginning.

Dated and posted on the grounds this 18 day of June, 1970

Phelps Dodge Corp.
by [Signature]

BOOK 613 PAGE 397 Witness

STATE OF ARIZONA }
COUNTY OF COCHISE } ss.
Witness my hand and Official Seal
County Recorder

Fee \$1.00

I hereby certify that the within instrument was filed and recorded at request of

OCT 19 1970
AUG 19 1970
PHOENIX, ARIZONA

Indexed	Photostat Compared	Blotted

Docket _____ Page _____ No. _____

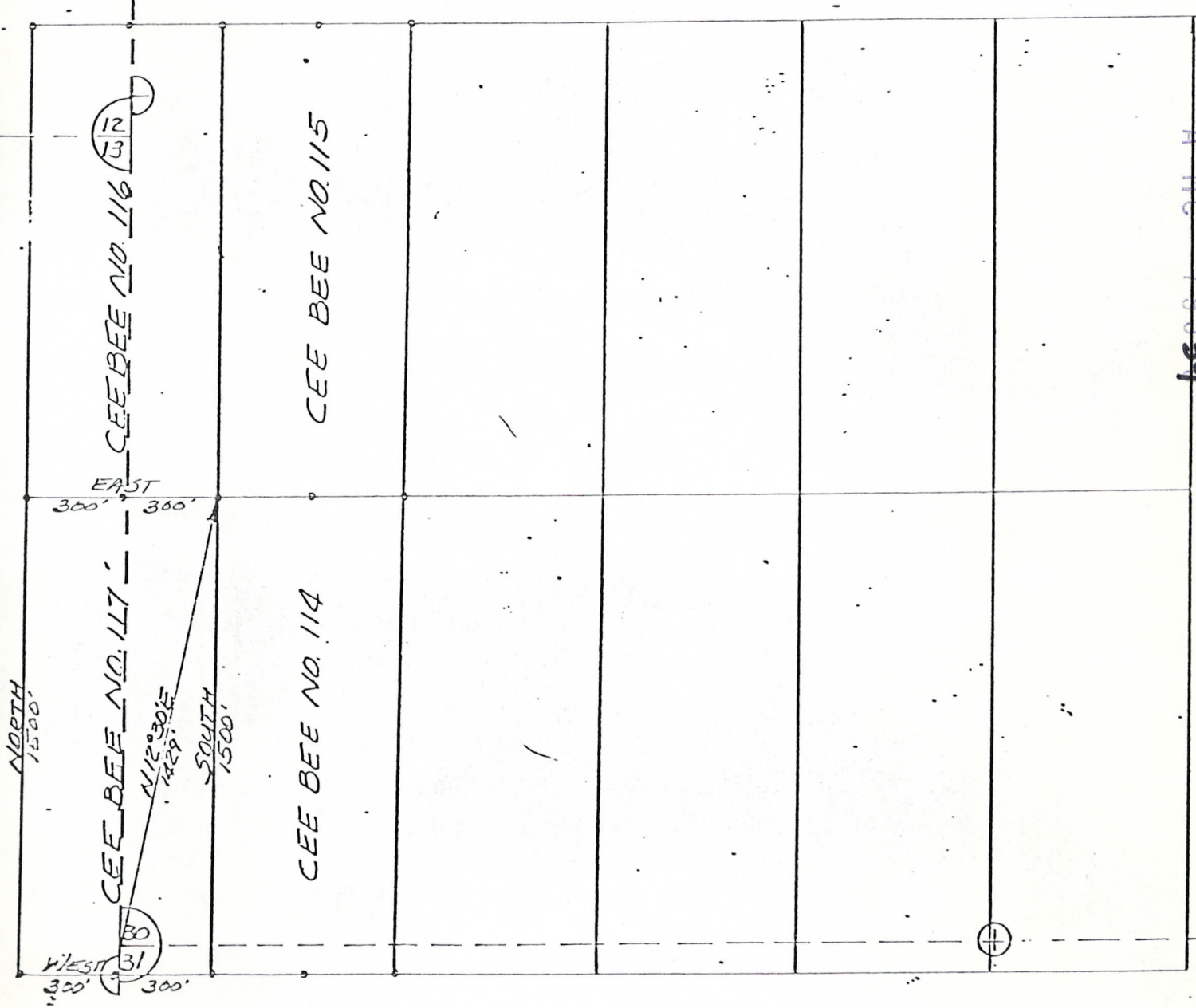
A MC 79539

SUPPLEMENT TO LOCATION NOTICE INFORMATION

The QUE BEE NO. 117 -LODE MINING CLAIM is owned by Phelps Dodge Corporation, whose current mailing address is Highway 92, Bisbee, Arizona, 85603. The claim was located on June 18, 1970 and is situated in NE 1/4, Section 13 T 13N R 4W and, SW 1/4, Section 30 T 13N R 3W and, NW 1/4, Section 31 T 13N R 3W and, 1/4, Section T R, Gila and Salt River Base and Meridian, in the State of Arizona.

RECEIVED
B. L. M. AZ STATE OFFICE
OCT 19 1979
10:00 A.M.
PHOENIX, ARIZONA

A MC 70539



R4W R3W

T13N
G&SRB&M

RECEIVED
 B. L. M. AZ STATE OFFICE
 OCT 19 1979
 10:00 A.M.
 PHOENIX, ARIZONA

PLAT OF
 CEE BEE NO. 117
 LOSE MINING CLAIM

PHELPS DODGE CORPORATION
 COPPER BASIN MINING DISTRICT
 YAVAPAI COUNTY, ARIZONA

SCALE 1"=5
 DAYS

I do hereby certify that the within inst filed and recorded at the request of Phelps Dodge Corp on Aug 14 A.D., 1970 8:05 o'clock Mr. Book 613 Official Records

Page 398 Records of Yavapai County, Arizona.

WITNESS my hand and official seal the day and year first above written.

NORMA R. MARQUART, County Recorder

By Catherine J. Johnson Deputy

INDEXED

MICROFILMED

Notice of Mining Location

LODE CLAIM

TO ALL WHOM IT MAY CONCERN:

This Mining Claim, the name of which is the Cee Bee No. 118 Mining Claim, situate on land belonging to the United States of America, and in which there are valuable mineral deposits, was entered upon and located for the purpose of exploration and purchase by Phelps Dodge Corp.

(LOCATOR MUST INSERT EITHER "A CITIZEN OF THE UNITED STATES," OR "WHO HAS DECLARED HIS INTENTION TO BECOME A CITIZEN OF THE UNITED STATES.")

the undersigned, on the 17 day of June, 1970

The length of this claim is 1500 feet and we claim 50 feet in a Westerty direction and 1450 feet in a Easterly direction from the center of the discovery point, at which this notice is posted, lengthwise of the claim together with 300 feet in width of the surface grounds, on each side of the center of said claim. The general course of the lode deposit and premises is from the West to the East

The claim is situated and located in the Copper Basin Mining District, in Yavapai County in the State of Arizona, about Eight Miles in a Southwestely direction from Prescott, Arizona In Section 19 T 13 N, R 3 W, G & SR. B & M.

The surface boundaries of the claim are marked upon the ground as follows:

Beginning at 2"x2"x4' Post Which Bears N29°18'W 3025 Feet From The Southeast Corner Sec. 19 T13N, R3W, G&SRB&M at a point in a Westerty direction 50 feet from the discovery point (at which this notice is posted), being in the center of the Westerly end line of said claim; thence Northerly 300 feet to a 2"x2"x4' Post, being the North west corner of said claim; thence Easterly 1500 feet to a 2"x2"x4' Post being at the Northeast corner of said claim; thence Southerly 300 feet to a 2"x2"x4' Post at the center of the Easterly end of this claim; thence Southerly 300 feet to a 2"x2"x4' Post, being at the South east corner of said claim; thence Westerty 1500 feet to a 2"x2"x4' Post at the South west corner of said claim; thence Northerly 300 feet to the place of beginning.

Dated and posted on the grounds this 17 day of June, 1970

Phelps Dodge Corp.
by George L. Johnson Locators

BOOK 613 PAGE 398 Witness

STATE OF ARIZONA }
COUNTY OF COCHISE } ss.

Witness my hand and Official Seal

Fee \$1.00

County Recorder

Deputy

Indexed	Photostat Compared	Blotted

Docket

I hereby certify that the within instrument was filed and recorded at request of

RECEIVED
B. L. M. AZ STATE OFFICE

OCT 19 1970

Date

Page

No.

78540

SUPPLEMENT TO LOCATION NOTICE INFORMATION

A M C 79540

The CEE BEE No. 118 LODE MINING CLAIM is owned by Phelps Dodge Corporation, whose current mailing address is Highway 92, Bisbee, Arizona, 85603. The claim was located on JUNE 17, 1970 and is situated in NW $\frac{1}{4}$, Section 20 T 13N R 3W and, SW $\frac{1}{4}$, Section 20 T 13N R 3W and, NE $\frac{1}{4}$, Section 19 T 13N R 3W and, SE $\frac{1}{4}$, Section 19 T 13N R 3W, Gila and Salt River Base and Meridian, in the State of Arizona.

RECEIVED
B. L. M. AZ STATE OFFICE
OCT 19 1979
10:00 A.M.
PHOENIX, ARIZONA

I do hereby certify that the within instrument — led and recorded at the request of Phelps Dodge Corp. on Aug 17 A.D., 1970 = 8:05 o'clock. 2 M. 613 Official Records

Page 399 Records of Yavapai County, Arizona.

WITNESS my hand and official seal the day and year first above written.

NORMA R. MARQUART, County Recorder

By Catherine J. [Signature] Deputy

INDEXED

MICROFILMED

Notice of Mining Location

LODE CLAIM

TO ALL WHOM IT MAY CONCERN:

This Mining Claim, the name of which is the Cee Bee No. 119 Mining Claim, situate on land belonging to the United States of America, and in which there are valuable mineral deposits, was entered upon and located for the purpose of exploration and purchase by Phelps Dodge Corp.

(LOCATOR MUST INSERT EITHER "A CITIZEN OF THE UNITED STATES," OR "WHO HAS DECLARED HIS INTENTION TO BECOME A CITIZEN OF THE UNITED STATES.") the undersigned, on the 17 day of JUNE, 1970

The length of this claim is 1500 feet and we claim 50 feet in a Westerly direction and 1450 feet in a Easterly direction from the center of the discovery point, at which this notice is posted, lengthwise of the claim together with 300 feet in width of the surface grounds, on each side of the center of said claim. The general course of the lode deposit and premises is from the West to the East

The claim is situated and located in the Copper Basin Mining District, in Yavapai County in the State of Arizona, about Eight Miles in a Southwestely direction from Prescott, Arizona In Section 19 T13 N, R3W, G & SR. B & M.

The surface boundaries of the claim are marked upon the ground as follows:

Beginning at 2"x2"x4' Post Which Bears N35°57'W 2525 Feet From the Southeast Corner Sec. 19 T13N, R3W, G & SR B & M at a point in a Westerly direction 50 feet from the discovery point (at which this notice is posted), being in the center of the Westerly end line of said claim; thence Northerly 300 feet to a 2"x2"x4' Post, being the Northwest corner of said claim; thence Easterly 1500 feet to a 2"x2"x4' Post being at the Northeast corner of said claim; thence Southerly 300 feet to a 2"x2"x4' Post at the center of the Easterly end of this claim; thence Southerly 300 feet to a 2"x2"x4' Post, being at the South east corner of said claim; thence Westerly 1500 feet to a 2"x2"x4' Post at the South west corner of said claim; thence Northerly 300 feet to the place of beginning.

Dated and posted on the grounds this 17 day of JUNE, 1970

Phelps Dodge Corp.
by [Signature] Locators

BOOK 613 PAGE 399 Witness

STATE OF ARIZONA }
COUNTY OF COCHISE } ss.

Witness my hand and Official Seal

Fee \$1.00

County Recorder

Deputy

Indexed	Photostat Compared	Blotted

Docket _____

Date _____

Page _____ No. _____

RECEIVED
B. L. M. AZ STATE OFFICE
OCT 19 1970
ARIZONA
PHOENIX, ARIZONA

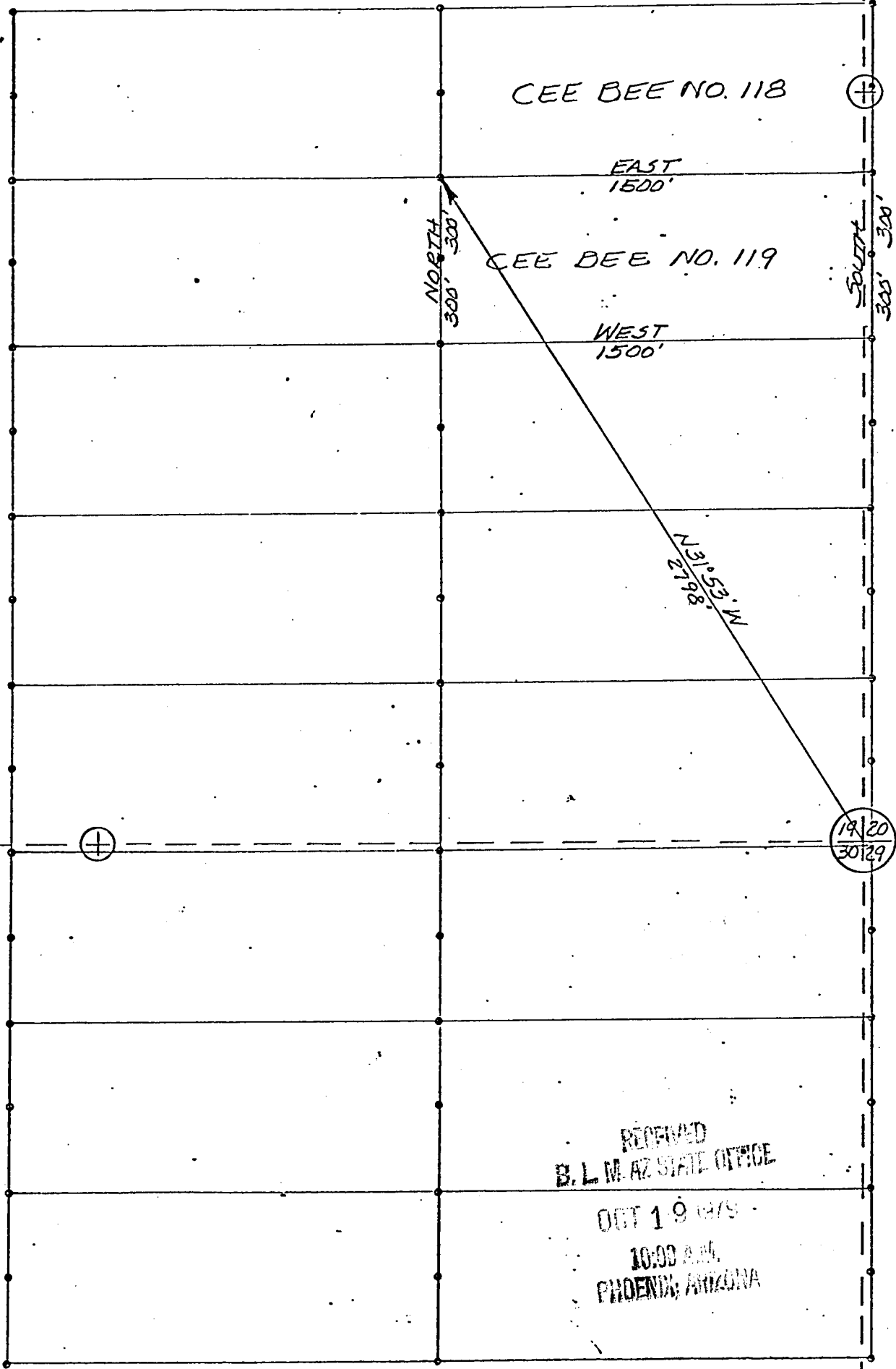
SUPPLEMENT TO LOCATION NOTICE INFORMATION

A MC 79541

The CEE,BEE No. 119 LODE MINING CLAIM is owned by Phelps Dodge Corporation, whose current mailing address is Highway 92, Bisbee, Arizona, 85603. The claim was located on JUNE 17, 1970 and is situated in SE $\frac{1}{4}$, Section 19 T 13N R 3W and, SW $\frac{1}{4}$, Section 20 T 13N R 3W and, $\frac{1}{4}$, Section _____ T _____ R _____ and, $\frac{1}{4}$, Section _____ T _____ R _____, Gila and Salt River Base and Meridian, in the State of Arizona.

RECEIVED
B. L. M. AZ STATE OFFICE
OCT 19 1979
10:00 A.M.
PHOENIX, ARIZONA

N
A M C 79541



T13N
R3W
G4SRB3M

RECEIVED
B. L. M. AZ STATE OFFICE
OCT 19 1919
10:00 A.M.
PHOENIX, ARIZONA

PLAT OF
CEE BEE NO. 119
LODE MINING CLAIM

PHELPS DODGE CORPORATION
COPPER BASIN MINING DISTRICT
YAVAPAI COUNTY, ARIZONA

SCALE 1" = 500'
DATE

I do hereby certify that the within instrumen
on Aug 14 A.D., 1970

filed and recorded at the request of

8:05 o'clock

Phelps Dodge Corp Official Records

Page 400 Records of Yavapai County, Arizona.

WITNESS my hand and official seal the day and year first above written.

NORMA R. MARQUART, County Recorder

By Catherine Johnson Deputy

MICROFILMED

INDEXED

Notice of Mining Location

LODE CLAIM

TO ALL WHOM IT MAY CONCERN:

This Mining Claim, the name of which is the Cee Bee No. 120
Mining Claim, situate on land belonging to the United States of America, and in which there are valu-
able mineral deposits, was entered upon and located for the purpose of exploration and purchase by
Phelps Dodge Corp.

ARIZONA MC 79542

(LOCATOR MUST INSERT EITHER "A CITIZEN OF THE UNITED STATES," OR "WHO HAS DECLARED HIS INTENTION TO BECOME A CITIZEN OF THE UNITED STATES.")

the undersigned, on the 17 day of June, 1970

The length of this claim is 1500 feet and we claim 50 feet in a
Westerty direction and 1450 feet in a Easterly direction from
the center of the discovery point, at which this notice is posted, lengthwise of the claim together with
300 feet in width of the surface grounds, on each side of the center of said claim. The
general course of the lode deposit and premises is from the West
to the East

The claim is situated and located in the Copper Basin Mining District, in
Yavapai County in the State of Arizona, about Eight Miles
in a Southwestely direction from Prescott, Arizona
In Section 19
T13 N, R3W, G&SR. B&M.

The surface boundaries of the claim are marked upon the ground as follows:

Beginning at 2"x2"x4' Post Which Bears N45°40'W 2075 Feet
From The Southeast Corner Sec. 19 T13N, R3W, G&SR B&M
at a point in a Westerty direction 50 feet from
the discovery point (at which this notice is posted), being in the center of the Westerly

end line of said claim; thence Northerly 300 feet to a 2"x2"x4'
Post, being the North west corner of said claim;
thence Easterly 1500 feet to a 2"x2"x4' Post being at the
Northeast corner of said claim; thence Southerly 300 feet
to a 2"x2"x4' Post at the center of the Easterly end of this claim;
thence Southerly 300 feet to a 2"x2"x4' Post, being at the
South east corner of said claim; thence Westerty 1500 feet
to a 2"x2"x4' Post at the South west corner of said claim;
thence Northerly 300 feet to the place of beginning.

Dated and posted on the grounds this 17 day of June, 1970

Phelps Dodge Corp.
by George P. [Signature] Locators

BOOK 613 PAGE 400 Witness

STATE OF ARIZONA }
COUNTY OF COCHISE } ss.

Witness my hand and Official Seal

Fee \$1.00

County Recorder

Deputy

Indexed	Photostat Compared	Blotted

Docket _____

I hereby certify that the within instrument was
filed and recorded at request of

RECEIVED

B. L. M. AZ STATE OFFICE

OCT 19 1970

Date _____

Page _____ No. _____

SUPPLEMENT TO LOCATION NOTICE INFORMATION

A M C
79542

The CEE BEE No. 120 LODE MINING CLAIM is owned by Phelps Dodge Corporation, whose current mailing address is Highway 92, Bisbee, Arizona, 85603. The claim was located on JUNE 17, 1970 and is situated in SE $\frac{1}{4}$, Section 19 T 13N R 3W and, SW $\frac{1}{4}$, Section 20 T 13N R 3W and, $\frac{1}{4}$, Section T R and, $\frac{1}{4}$, Section T R , Gila and Salt River Base and Meridian, in the State of Arizona.

RECEIVED
B. L. M. AZ STATE OFFICE
OCT 19 1979
10:00 A.M.
PHOENIX, ARIZONA

Page 401 Records of Yavapai County, Arizona.

WITNESS my hand and official seal the day and year first above written.

NORMA R. MARQUART, County Recorder
By Catherine J. Johnson Deputy

INDEXED MICROFILMED

Notice of Mining Location LODE CLAIM

TO ALL WHOM IT MAY CONCERN:

This Mining Claim, the name of which is the Cee Bee No. 121
Mining Claim, situate on land belonging to the United States of America, and in which there are valuable mineral deposits, was entered upon and located for the purpose of exploration and purchase by Phelps Dodge Corp.

(LOCATOR MUST INSERT EITHER "A CITIZEN OF THE UNITED STATES," OR "WHO HAS DECLARED HIS INTENTION TO BECOME A CITIZEN OF THE UNITED STATES.")
the undersigned, on the 17 day of June, 1927

The length of this claim is 1500 feet and we claim 50 feet in a Westerty direction and 1450 feet in a Easterly direction from the center of the discovery point, at which this notice is posted, lengthwise of the claim together with 300 feet in width of the surface grounds, on each side of the center of said claim. The general course of the lode deposit and premises is from the West to the East

The claim is situated and located in the Copper Basin Mining District, in Yavapai County in the State of Arizona, about Eight Miles in a Southwestely direction from Prescott, Arizona
In Section 19
T 13 N, R 3 W, G & SR. B & M.

The surface boundaries of the claim are marked upon the ground as follows:

Beginning at 2"x2"x4' Post Which Bears N60°12'W 1705 Feet From The Southeast Corner Sec. 19 T13 N, R3W, G&SR B&M
at a point in a Westerty direction 50 feet from the discovery point (at which this notice is posted), being in the center of the Westerly end line of said claim; thence Northerly 300 feet to a 2"x2"x4' Post, being the North west corner of said claim; thence Easterly 1500 feet to a 2"x2"x4' Post being at the Northeast corner of said claim; thence Southerly 300 feet to a 2"x2"x4' Post at the center of the Easterly end of this claim; thence Southerly 300 feet to a 2"x2"x4' Post, being at the Southeast corner of said claim; thence Westerty 1500 feet to a 2"x2"x4' Post at the South west corner of said claim; thence Northerly 300 feet to the place of beginning.

Dated and posted on the grounds this 17 day of June, 1927

Phelps Dodge Corp.
by George P. [Signature] Locators

BOOK 613 PAGE 401 Witness

STATE OF ARIZONA } ss.
COUNTY OF COCHISE }
Witness my hand and Official Seal
County Recorder

Fee \$1.00

Deputy

Indexed	Photostat Compared	Blotted
---------	--------------------	---------

Docket

I hereby certify that the within instrument was filed and recorded at request of

RECEIVED
B. L. M. AZ STATE OFFICE

OCT 10 1927
Date _____
Page _____ No. _____

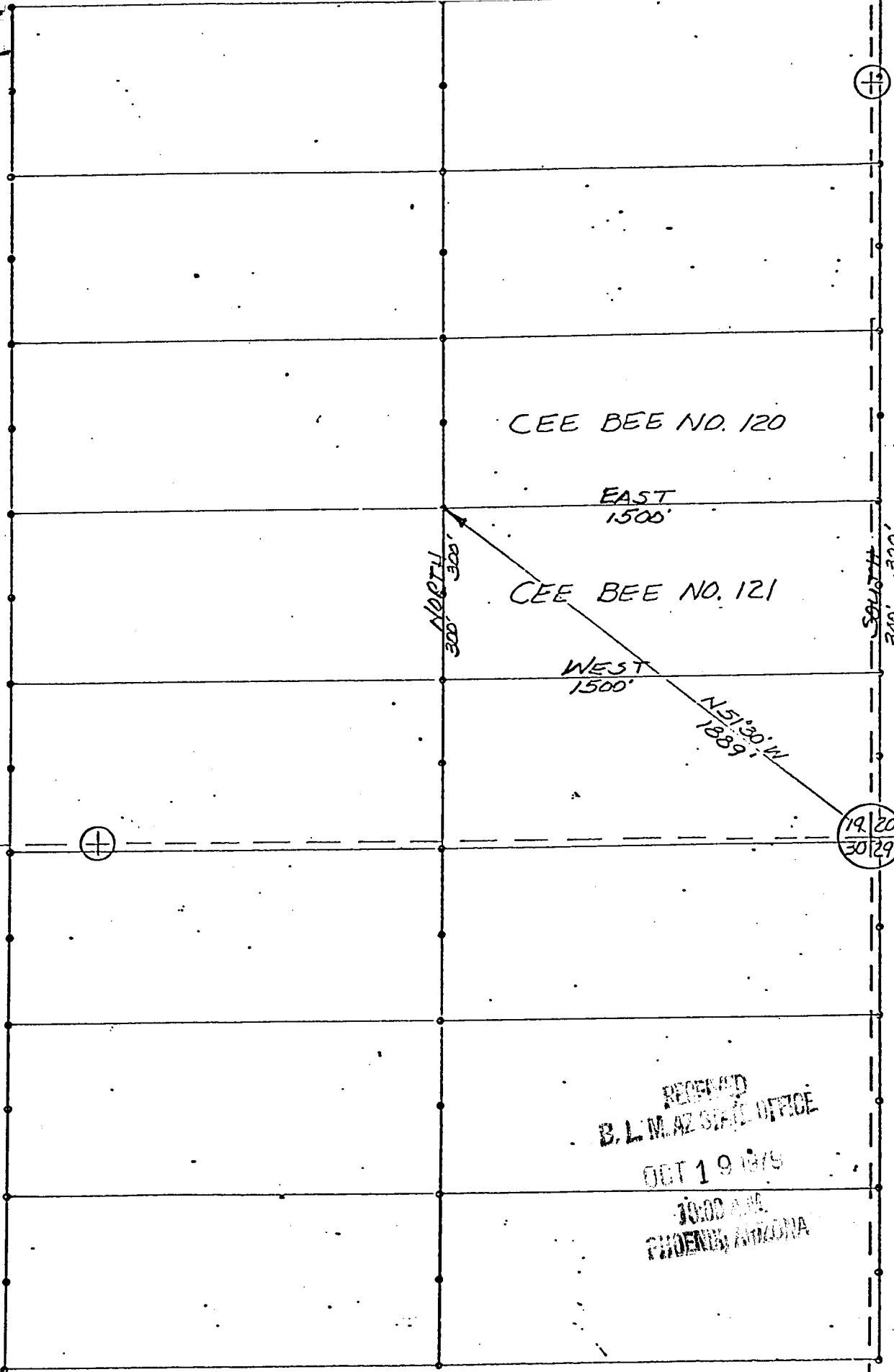
SUPPLEMENT TO LOCATION NOTICE INFORMATION

A MC 79543

The CEE BEE No. 121 LODE MINING CLAIM is owned by Phelps Dodge Corporation, whose current mailing address is Highway 92, Bisbee, Arizona, 85603. The claim was located on JUNE 17, 1970 and is situated in SE 1/4, Section 19 T13N R3W and, SW 1/4, Section 20 T13N R3W and, 1/4, Section T R and, 1/4, Section T R , Gila and Salt River Base and Meridian, in the State of Arizona.

RECEIVED
B. L. M. AZ STATE OFFICE
OCT 19 1979
10:00 A.M.
PHOENIX, ARIZONA

A MC 79543



T13N
R3W
G4SRB&M

RECEIVED
B. L. MAZSALA OFFICE
OCT 19 1919
1000 AVE.
PHOENIX, ARIZONA

PLAT OF
CEE BEE NO. 121
LODE MINING CLAIM

PHELPS DODGE CORPORATION
COPPER BASIN MINING DISTRICT
YAVAPAI COUNTY, ARIZONA

SCALE 1" = 500'
DATE

NORMA R. MARQUART, County Recorder
By Catherine Johnson Deputy

INDEXED

MICROFILMED

Notice of Mining Location

LODE CLAIM

TO ALL WHOM IT MAY CONCERN:

This Mining Claim, the name of which is the Cee Bee No. 122 Mining Claim, situate on land belonging to the United States of America, and in which there are valuable mineral deposits, was entered upon and located for the purpose of exploration and purchase by Phelps Dodge Corp.

(LOCATOR MUST INSERT EITHER "A CITIZEN OF THE UNITED STATES," OR "WHO HAS DECLARED HIS INTENTION TO BECOME A CITIZEN OF THE UNITED STATES.")
the undersigned, on the 17 day of June, 1970

The length of this claim is 1500 feet and we claim 50 feet in a Westerly direction and 1450 feet in a Easterly direction from the center of the discovery point, at which this notice is posted, lengthwise of the claim together with 300 feet in width of the surface grounds, on each side of the center of said claim. The general course of the lode deposit and premises is from the West to the East

The claim is situated and located in the Copper Basin Mining District, in Yavapai County in the State of Arizona, about Eight Miles in a Southwestely direction from Prescott, Arizona In Section 19 T13 N, R3W, G & SR. B & M.

The surface boundaries of the claim are marked upon the ground as follows:
Beginning at 2"x2"x4' Post Which Bears N80°11'W 1495 Feet From The Southeast Corner Sec. 19 T13 N, R3W, G & SR B & M at a point in a Westerly direction 50 feet from the discovery point (at which this notice is posted), being in the center of the Westerly

end line of said claim; thence Northerly 300 feet to a 2"x2"x4' Post, being the North west corner of said claim; thence Easterly 1500 feet to a 2"x2"x4' Post being at the Northeast corner of said claim; thence Southerly 300 feet to a 2"x2"x4' Post at the center of the Easterly end of this claim; thence Southerly 300 feet to a 2"x2"x4' Post, being at the South east corner of said claim; thence Westerly 1500 feet to a 2"x2"x4' Post at the South west corner of said claim; thence Northerly 300 feet to the place of beginning.

Dated and posted on the grounds this 17 day of June, 1970

Phelps Dodge Corp.
by George P. [Signature] Locators

BOOK 613 PAGE 402 Witness

STATE OF ARIZONA } ss.
COUNTY OF COCHISE }
Witness my hand and Official Seal
County Recorder

I hereby certify that the within instrument was filed and recorded at request of Phelps Dodge Corp.
RECORDED
FEE \$1.00
JUL 19 1970
COUNTY CLERK

Indexed	Photostat Compared	Blotted
---------	--------------------	---------

RECEIVED
B. L. M. AZ STATE OFFICE
OCT 19 1949
10:00 A.M.
PHOENIX, ARIZONA

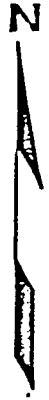
RECEIVED
B. L. M. AZ STATE OFFICE
OCT 19 1949
10:00 A.M.
PHOENIX, ARIZONA

A MC 7954A

SUPPLEMENT TO LOCATION NOTICE INFORMATION

The CEE BEE No. 122 LODE MINING CLAIM is owned by Phelps Dodge Corporation, whose current mailing address is Highway 92, Bisbee, Arizona, 85603. The claim was located on JUNE 17, 1970 and is situated in SE ¼, Section 19 T 13N R 3W and, SW ¼, Section 20 T 13N R 3W and, NE ¼, Section 30 T 13N R 3W and, NW ¼, Section 29 T 13N R 3W, Gila and Salt River Base and Meridian, in the State of Arizona.

RECEIVED
B. L. M. AZ STATE OFFICE
OCT 19 1979
10:00 A.M.
PHOENIX, ARIZONA



A MC 79544



RECEIVED
B. L. MAZDAFFI OFFICE
OCT 19 1979
10:00 AM
PHOENIX, ARIZONA

EAST
1500'

CEE BEE NO. 122

NORTH
300'

WEST
1500'



T13N
R3W
G4SRBEM

RECEIVED
B. L. MAZDAFFI OFFICE
OCT 19 1979
10:00 AM
PHOENIX, ARIZONA

PLAT OF
CEE BEE NO. 122
LODE MINING CLAIM

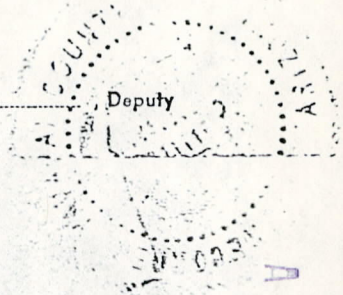
PHELPS DODGE CORPORATION
COPPER BASIN MINING DISTRICT
YAVAPAI COUNTY, ARIZONA

SCALE 1"=500'
DATE

WITNESS my hand and official seal the day and year first above written.

NORMA R. MARQUART, County Recorder

By Paul G. Hodge Deputy



INDEXED

MICROFILMED

AMENDED NOTICE OF LOCATION
LODE MINING CLAIM

NOTICE IS HEREBY GIVEN:

That the Phelps Dodge Corporation, a New York Corporation, by its agent, Harry E. Metz, a citizen of the United States, the undersigned, in compliance with the Act of Congress, approved May 10, 1872, as amended, and the state and local laws, customs, and regulations, makes this amended location of the Cee Bee No. 123 LODE MINING CLAIM, claiming 1,500 linear feet, being 50 feet in a westerly direction and 1,450 feet in an easterly direction from the point of discovery, horizontal measurements, on the Cee Bee No. 123 lode, vein, ledge, or deposit of mineral-bearing rock in place, along the course thereof, with all its dips, spurs, angles, and variations, as allowed by law, together with 300 feet on each side of the middle of said vein, lode, ledge, or deposit at the surface ground within the lines of said claim. The general course of the lodes is from west to east.

Said claim is situated in the Copper Basin Mining District, Yavapai County, State of Arizona, and a 2" x 2" x 4' post in the center of the westerly end line of said claim bears S 76° 40' W, a distance of 1,515 feet from the northeast corner of Section 30, T. 13 N., R. 3 W., G&SRB&M.

The surface boundaries of the claim are marked upon the ground as follows: Beginning at a 2" x 2" x 4' post at a point westerly 50 feet from the point of discovery (at which this notice is posted), being in the center of the westerly end line of said claim; thence northerly 300 feet to a 2" x 2" x 4' post at the northwest corner of said claim; thence easterly 1500 feet to a 2" x 2" x 4' post at the northeast corner of said claim; thence southerly 300 feet to a 2" x 2" x 4' post at the center of the easterly end line of said claim; thence southerly 300 feet to a 2" x 2" x 4' post at the southeast corner of said claim; thence westerly 1500 feet to a 2" x 2" x 4' post at the southwest corner of said claim; thence northerly 300 feet to the place of beginning.

This is an amended location of the Cee Bee No. 123 Lode Mining Claim, located on June 16, 1970 by Harry E. Metz for the Phelps Dodge Corporation, recorded on August 14, 1970, in Book 613, page 403, in the office of the County Recorder of Yavapai County, Arizona, and is made for the purpose of more definitely describing the boundaries of said lode claim, correcting irregularities, informalities, or errors, supplying omissions and correcting any defects which have existed or do exist in the original location, or the record thereof, hereby waiving no rights acquired under and by virtue of said original location. And if the original location is void, then this amended location shall be an original location, and this amended notice an original notice of location.

Dated and posted on the ground this 11TH day of December, 1970.

PHELPS DODGE CORPORATION

By Harry E. Metz

RECEIVED
B. L. M. AZ STATE OFFICE

OCT 19 1979

10:00 A.M.
PHOENIX, ARIZONA

BOOK 634 PAGE 175

A M C
79545

I do hereby certify that the within instrum is filed and recorded at the request of Phelps Dodge Corp
on Aug 14 A.D., 1925 o'clock 2 613 Official Records

Page 403 Records of Yavapai County, Arizona.

WITNESS my hand and official seal the day and year first above written.

NORMA R. MARQUART, County Recorder

By Catherine J. [Signature] Deputy

INDEXED

MICROFILMED

Notice of Mining Location

LODE CLAIM

TO ALL WHOM IT MAY CONCERN:

This Mining Claim, the name of which is the Cee Bee No. 123
Mining Claim, situate on land belonging to the United States of America, and in which there are valu-
able mineral deposits, was entered upon, and located for the purpose of exploration and purchase by
Phelps Dodge Corp.

(LOCATOR MUST INSERT EITHER "A CITIZEN OF THE UNITED STATES," OR "WHO HAS DECLARED HIS INTENTION TO BECOME A CITIZEN OF THE UNITED STATES.")

the undersigned, on the 16 day of June, 1925

The length of this claim is 1500 feet and we claim 50 feet in a
Westerly direction and 1450 feet in a Easterly direction from
the center of the discovery point, at which this notice is posted, lengthwise of the claim together with
300 feet in width of the surface grounds, on each side of the center of said claim. The
general course of the lode deposit and premises is from the West
to the East

The claim is situated and located in the Copper Basin Mining District, in
Yavapai County in the State of Arizona, about Eight Miles
in a Southwestely direction from Prescott, Arizona
In Section 30
T 13 N, R 3 W, G & SR. B & M.

The surface boundaries of the claim are marked upon the ground as follows:

Beginning at 2"x2"x4' Post Which Bears S 76° 40' E 1515 Feet
From The Northeast Corner Sec. 30 T 13 N, R 3 W, G & SR B & M
at a point in a Westerly direction 50 feet from
the discovery point (at which this notice is posted), being in the center of the Westerly

end line of said claim; thence Northerly 300 feet to a 2"x2"x4'
Post, being the North west corner of said claim;
thence Easterly 1500 feet to a 2"x2"x4' Post being at the
Northeast corner of said claim; thence Southerly 300 feet
to a 2"x2"x4' Post at the center of the Easterly end of this claim;
thence Southerly 300 feet to a 2"x2"x4' Post, being at the
South east corner of said claim; thence Westerly 1500 feet
to a 2"x2"x4' Post at the South west corner of said claim;
thence Northerly 300 feet to the place of beginning.

Dated and posted on the grounds this 16 day of June, 1925

Phelps Dodge Corp.
by [Signature] Locators

BOOK 613 PAGE 403 Witness

STATE OF ARIZONA }
COUNTY OF COCHISE } ss.

Witness my hand and Official Seal

Fee \$1.00

County Recorder

Deputy

Indexed	Photostat Compared	Blotted
---------	--------------------	---------

Docket

I hereby certify that the within instrument was filed and recorded at request of

RECORDED
B. L. M. AZ STATE OFFICE

OCT 19 1925

10:00 A.M.

REGISTERED

Date

Page No.

A MC 79515

A MC 79545

SUPPLEMENT TO LOCATION NOTICE INFORMATION

The CEEBEE No 123 -LODE MINING CLAIM is owned by Phelps Dodge Corporation, whose current mailing address is Highway 92, Bisbee, Arizona, 85603. The claim was located on JUNE 16, 1970 and is situated in NE 1/4, Section 30 T 13N R 3W and, NW 1/4, Section 29 T 13N R 3W and, 1/4, Section _____ T _____ R _____ and, 1/4, Section _____ T _____ R _____, Gila and Salt River Base and Meridian, in the State of Arizona.

RECEIVED
B. L. M. AZ STATE OFFICE
OCT 19 1979
10:00 A.M.
TUCSON, ARIZONA

A MC 79545

19

19 | 20
30 | 29

T13N
R3W
G4S.R3EM

EAST
1500'

567°01'W
1604'

CEE BEE NO. 123
AMENDED

WEST
1500'

NORTH
300'

SOUTH
300'

RECEIVED
B. L. M. AZ STATE OFFICE

OCT 19 1979

10:00 A.M.
PHOENIX, ARIZONA

+

PLAT OF
CEE BEE NO. 123
LODE MINING CLAIM

PHELPS DODGE CORPORATION
COPPER BASIN MINING DISTRICT
YAVAPAI COUNTY, ARIZONA

SCALE 1" = 500'

DAYS

WITNESS my hand and official seal the day and year first above written.

NORMA R. MARQUART, County Recorder
By Paul E. Skelley Deputy

INDEXED MICROFILMED

AMENDED NOTICE OF LOCATION
LODE MINING CLAIM

NOTICE IS HEREBY GIVEN:

That the Phelps Dodge Corporation, a New York Corporation by its agent, Harry E. Metz, a citizen of the United States, the undersigned, in compliance with the Act of Congress, approved May 10, 1872, as amended, and the state and local laws, customs, and regulations, makes this amended location of the Cee Bee No. 124 LODE MINING CLAIM, claiming 1,500 linear feet, being 50 feet in a westerly direction and 1,450 feet in an easterly direction from the point of discovery, horizontal measurements, on the Cee Bee No. 124 lode, vein, ledge, or deposit of mineral-bearing rock in place, along the course thereof, with all its dips, spurs, angles, and variations, as allowed by law, together with 300 feet on each side of the middle of said vein, lode, ledge, or deposit at the surface ground within the lines of said claim. The general course of the lodes is from west to east.

Said claim is situated in the Copper Basin Mining District, Yavapai County, State of Arizona, and a 2" x 2" x 4' post in the center of the westerly end line of said claim bears S 57° 36' W, a distance of 1,745 feet from the northeast corner of Section 30, T. 13 N., R. 3 W., G&SRB&M.

The surface boundaries of the claim are marked upon the ground as follows: Beginning at a 2" x 2" x 4' post at a point westerly 50 feet from the point of discovery (at which this notice is posted), being in the center of the westerly end line of said claim; thence northerly 300 feet to a 2" x 2" x 4' post at the northwest corner of said claim; thence easterly 1500 feet to a 2" x 2" x 4' post at the northeast corner of said claim; thence southerly 300 feet to a 2" x 2" x 4' post at the center of the easterly end line of said claim; thence southerly 300 feet to a 2" x 2" x 4' post at the southeast corner of said claim; thence westerly 1500 feet to a 2" x 2" x 4' post at the southwest corner of said claim; thence northerly 300 feet to the place of beginning.

This is an amended location of the Cee Bee No. 124 Lode Mining Claim, located on June 16, 1970 by Harry E. Metz for the Phelps Dodge Corporation, recorded on August 14, 1970, in Book 613, page 404, in the office of the County Recorder of Yavapai County, Arizona, and is made for the purpose of more definitely describing the boundaries of said lode claim, correcting irregularities, informalities, or errors, supplying omissions and correcting any defects which have existed or do exist in the original location, or the record thereof, hereby waiving no rights acquired under and by virtue of said original location. And if the original location is void, then this amended location shall be an original location, and this amended notice an original notice of location.

Dated and posted on the ground this 11th day of December, 1970.

PHELPS DODGE CORPORATION

By Harry E. Metz

RECEIVED
B. L. M. AZ STATE OFFICE
OCT 19 1979
10:00 A.M.
PHOENIX, ARIZONA

BOOK 634 PAGE 176

6-19-80
79546
A MC

I do hereby certify that the within instrument filed and recorded at the request of Phelps Dodge Corp on Aug 18 A.D., 1970 8:05 o'clock a M. 613 Official Records

Page 404 Records of Yavapai County, Arizona.

WITNESS my hand and official seal the day and year first above written.

MICROFILMED

NORMA R. MARQUART, County Recorder

By Catherine Johnson Deputy

INDEXED

Notice of Mining Location

LODE CLAIM

TO ALL WHOM IT MAY CONCERN:

This Mining Claim, the name of which is the Cee Bee No. 124 Mining Claim, situate on land belonging to the United States of America, and in which there are valuable mineral deposits, was entered upon and located for the purpose of exploration and purchase by Phelps Dodge Corp.

(LOCATOR MUST INSERT EITHER "A CITIZEN OF THE UNITED STATES," OR "WHO HAS DECLARED HIS INTENTION TO BECOME A CITIZEN OF THE UNITED STATES.") the undersigned, on the 16 day of JUNE, 1970

The length of this claim is 1500 feet and we claim 50 feet in a Westerly direction and 1450 feet in a Easterly direction from the center of the discovery point, at which this notice is posted, lengthwise of the claim together with 300 feet in width of the surface grounds, on each side of the center of said claim. The general course of the lode deposit and premises is from the West to the East

The claim is situated and located in the Copper Basin Mining District, in Yavapai County in the State of Arizona, about Eight Miles in a Southwestely direction from Prescott, Arizona In Section 30 T13 N, R3W, G & SR. B & M.

The surface boundaries of the claim are marked upon the ground as follows:

Beginning at 2"x2"x4' Post Which Bears 557°36'E 1745 Feet From The Northeast Corner Sec. 30 T13 N, R3W, G & SR B & M at a point in a Westerly direction 50 feet from the discovery point (at which this notice is posted), being in the center of the Westerly

end line of said claim; thence Northerly 300 feet to a 2"x2"x4' Post, being the North west corner of said claim; thence Easterly 1500 feet to a 2"x2"x4' Post being at the Northeast corner of said claim; thence Southerly 300 feet to a 2"x2"x4' Post at the center of the Easterly end of this claim; thence Southerly 300 feet to a 2"x2"x4' Post, being at the South east corner of said claim; thence Westerly 1500 feet to a 2"x2"x4' Post at the South west corner of said claim; thence Northerly 300 feet to the place of beginning.

Dated and posted on the grounds this 16 day of JUNE, 1970

Phelps Dodge Corp.
by George P. [Signature] Locators

BOOK 613 PAGE 404 Witness

STATE OF ARIZONA }
COUNTY OF COCHISE } ss.

Witness my hand and Official Seal

County Recorder

Deputy

Indexed	Photostat Compared	Blotted

Docket _____

I hereby certify that the within instrument was filed and recorded at RECEIVED

B. L. M. AZ STATE OFFICE

OCT 19 1979

10:00 A.M.

TUCSON, ARIZONA

Date _____

Page _____ No. _____

A M C 79546

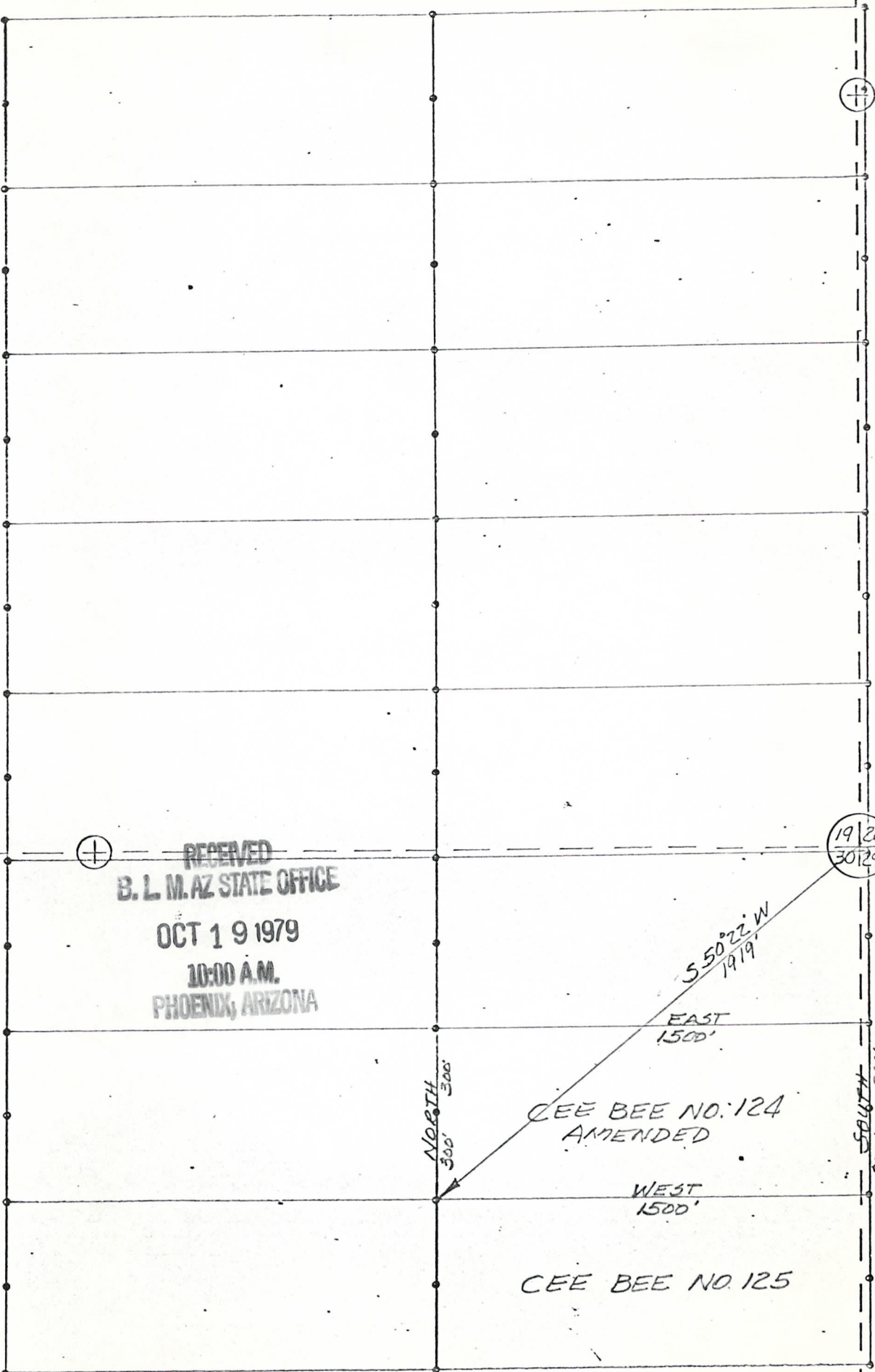
SUPPLEMENT TO LOCATION NOTICE INFORMATION

The QUE BEE NO. 124 -LODE MINING CLAIM is owned by Phelps Dodge Corporation, whose current mailing address is Highway 92, Bisbee, Arizona, 85603. The claim was located on June 16, 1970 and is situated in NE 1/4, Section 30 T13N R3W and, NW 1/4, Section 29 T13N R3W and, 1/4, Section T R and, 1/4, Section T R, Gila and Salt River Base and Meridian, in the State of Arizona.

RECEIVED
B. L. M. AZ STATE OFFICE
OCT 19 1979
10:00 A.M.
TUCSON, ARIZONA



A MC 79546



RECEIVED
 B. L. M. AZ STATE OFFICE
 OCT 19 1979
 10:00 A.M.
 PHOENIX, ARIZONA

T13N
 R3W
 G&SRB&M

CEE BEE NO. 124
 AMENDED

CEE BEE NO. 125

PLAT OF
 CEE BEE NO. 124
 LODGE MINING CLAIM

PHELPS DODGE CORPORATION
 COPPER BASIN MINING DISTRICT
 YAVAPAI COUNTY, ARIZONA

SCALE 1" = 500'

DATE

I do hereby certify that the within instrument filed and recorded at the request of Phelps Dodge Corp on Aug 14 A.D., 1970 8:25 o'clock a.m. Book 613 Official Records Page 405 Records of Yavapai County, Arizona.

WITNESS my hand and official seal the day and year first above written.

NORMA R. MARQUART, County Recorder

By Catherine J. Johnson Deputy

INDEXED

MICROFILMED

Notice of Mining Location

LODE CLAIM

TO ALL WHOM IT MAY CONCERN:

This Mining Claim, the name of which is the Cec Bee No. 125 Mining Claim, situate on land belonging to the United States of America, and in which there are valuable mineral deposits, was entered upon and located for the purpose of exploration and purchase by Phelps Dodge Corp.

(LOCATOR MUST INSERT EITHER "A CITIZEN OF THE UNITED STATES," OR "WHO HAS DECLARED HIS INTENTION TO BECOME A CITIZEN OF THE UNITED STATES.") the undersigned, on the 16 day of June, 1970

The length of this claim is 1500 feet and WC claim 50 feet in a Easterly direction and 1450 feet in a Westerly direction from the center of the discovery point, at which this notice is posted, lengthwise of the claim together with 300 feet in width of the surface grounds, on each side of the center of said claim. The general course of the lode deposit and premises is from the East to the West

The claim is situated and located in the Copper Basin Mining District, in Yavapai County in the State of Arizona, about 9 Miles in a Southwesterly direction from Prescott, Ariz. In Section 30 T13 N, R3W, G & SR. B & M.

The surface boundaries of the claim are marked upon the ground as follows:

Beginning at 2"x2"x4" Post Which Bears Due North 3765 Feet From The South East Corner Sec. 30 T13 N, R3W, G & SR. B & M at a point in a Easterly direction 50 feet from the discovery point (at which this notice is posted), being in the center of the Easterly end line of said claim; thence Southerly 300 feet to a 2"x2"x4" Post being the Southeast corner of said claim; thence Westerly 1500 feet to a 2"x2"x4' Post being at the Southwest corner of said claim; thence Northerly 300 feet to a 2"x2"x4' Post at the center of the Westerly end of this claim; thence Northerly 300 feet to a 2"x2"x4' Post, being at the Northwest corner of said claim; thence Easterly 1500 feet to a 2"x2"x4' Post at the Northeast corner of said claim; thence Southerly 300 feet to the place of beginning.

Dated and posted on the grounds this 16 day of June, 1970

Phelps Dodge Corp
by George E. Miller (Locator(s))

BOOK 613 PAGE 405 Witness

STATE OF ARIZONA }
COUNTY OF COCHISE } ss.

Witness my hand and Official Seal

County Recorder

Deputy

Indexed	Photostat Compared	Blotted
---------	--------------------	---------

Fee \$1.00

RECEIVED B. L. M. AZ STATE OFFICE

OCT 19 1970

10:00 A.M.

PHOENIX, ARIZONA

Date

Docket

Page

No.

A MC 79547

SUPPLEMENT TO LOCATION NOTICE INFORMATION

The CEE BEE No. 125 LODE MINING CLAIM is owned by Phelps Dodge Corporation, whose current mailing address is Highway 92, Bisbee, Arizona, 85603. The claim was located on JUNE 16, 1970 and is situated in NE 1/4, Section 30 T 13N R 3W and, NW 1/4, Section 29 T 13N R 3W and, 1/4, Section T R and, 1/4, Section T R , Gila and Salt River Base and Meridian, in the State of Arizona.

RECEIVED
B. L. M. AZ STATE OFFICE
OCT 19 1979
10:00 A.M.
PHOENIX, ARIZONA

I do hereby certify that the within instrument filed and recorded at the request of Phelps Dodge Corp on Aug 14 A.D., 1970 8:25 o'clock. Official Records

Page 406 Records of Yavapai County, Arizona.

WITNESS my hand and official seal the day and year first above written.

NORMA R. MARQUART, County Recorder By Catherine J. Johnson Deputy

INDEXED

MICROFILMED

Notice of Mining Location

LODE CLAIM

TO ALL WHOM IT MAY CONCERN:

This Mining Claim, the name of which is the Cee Bee No. 126 Mining Claim, situate on land belonging to the United States of America, and in which there are valuable mineral deposits, was entered upon and located for the purpose of exploration and purchase by Phelps Dodge Corp.

(LOCATOR MUST INSERT EITHER "A CITIZEN OF THE UNITED STATES," OR "WHO HAS DECLARED HIS INTENTION TO BECOME A CITIZEN OF THE UNITED STATES.") the undersigned, on the 16 day of June, 1970

The length of this claim is 1500 feet and we claim 50 feet in a Easterly direction and 1450 feet in a Westerly direction from the center of the discovery point, at which this notice is posted, lengthwise of the claim together with 300 feet in width of the surface grounds, on each side of the center of said claim. The general course of the lode deposit and premises is from the East to the West

The claim is situated and located in the Copper Basin Mining District, in Yavapai County in the State of Arizona, about 9 Miles in a Southwesterly direction from Prescott, Ariz. In Section 30 T13 N, R3W, G & SR. B & M.

The surface boundaries of the claim are marked upon the ground as follows:

Beginning at 2"x2"x4" Post which bears Due North 3170 Feet from the South East Corner Sec. 30 T13 N, R3W, G & SR. B & M at a point in a Easterly direction 50 feet from the discovery point (at which this notice is posted), being in the center of the Easterly end line of said claim; thence Southerly 300 feet to a 2"x2"x4" Post being the Southeast corner of said claim; thence Westerly 1500 feet to a 2"x2"x4" Post being at the Southwest corner of said claim; thence Northerly 300 feet to a 2"x2"x4" Post at the center of the Westerly end of this claim; thence Northerly 300 feet to a 2"x2"x4" Post, being at the Northwest corner of said claim; thence Easterly 1500 feet to a 2"x2"x4" Post at the Northeast corner of said claim; thence Southerly 300 feet to the place of beginning.

Dated and posted on the grounds this 16 day of June, 1970

Phelps Dodge Corp by George B. Miller Locators

BOOK 613 PAGE 406 Witness

STATE OF ARIZONA } COUNTY OF COCHISE } ss. Witness my hand and Official Seal County Recorder Deputy

Fee \$1.00

I hereby certify that the within instrument was filed and recorded at request of

RECEIVED B. L. M. AZ STATE OFFICE

OCT 19 1979

10:00 A.M.

Table with 3 columns: Indexed, Photostat Compared, Blotted

Docket

Date Page No.

AMC 79548

SUPPLEMENT TO LOCATION NOTICE INFORMATION

A MC 79548

The CEE,BEE No. 126 LODE MINING CLAIM is owned by Phelps Dodge Corporation, whose current mailing address is Highway 92, Bisbee, Arizona, 85603. The claim was located on JUNE 16, 1970 and is situated in NE 1/4, Section 30 T 13N R 3W and, NW 1/4, Section 29 T 13N R 3W and, 1/4, Section T R and, 1/4, Section T R , Gila and Salt River Base and Meridian, in the State of Arizona.

RECEIVED
B. L. M. AZ STATE OFFICE
OCT 19 1979
10:00 A.M.
PHOENIX, ARIZONA

I do hereby certify that the within instrument filed and recorded at the request of Phelps Dodge Corp. on Aug 14 1970 A.D., 8:25 o'clock a.m. Book 613 Official Records Page 407 Records of Yavapai County, Arizona.

WITNESS my hand and official seal the day and year first above written.

NORMA R. MARQUART, County Recorder

By Catherine J. [Signature] Deputy

INDEXED

MICROFILMED

Notice of Mining Location
LODE CLAIM

TO ALL WHOM IT MAY CONCERN:

This Mining Claim, the name of which is the Cee Bee No. 127

Mining Claim, situate on land belonging to the United States of America, and in which there are valuable mineral deposits, was entered upon and located for the purpose of exploration and purchase by Phelps Dodge Corp.

(LOCATOR MUST INSERT EITHER "A CITIZEN OF THE UNITED STATES," OR "WHO HAS DECLARED HIS INTENTION TO BECOME A CITIZEN OF THE UNITED STATES.") the undersigned, on the 16 day of JUNE, 1970

The length of this claim is 1500 feet and we claim 50 feet in a Easterly direction and 1450 feet in a Westerly direction from the center of the discovery point, at which this notice is posted, lengthwise of the claim together with 300 feet in width of the surface grounds, on each side of the center of said claim. The general course of the lode deposit and premises is from the East to the West

The claim is situated and located in the Copper Basin Mining District, in Yavapai County in the State of Arizona, about 9 Miles in a Southwesterly direction from Prescott, Ariz. In Section 30 T13N, R3W, G&SR, B&M.

The surface boundaries of the claim are marked upon the ground as follows:

Beginning at 2"x2"x4" Post Which Bears Due North 2575 Feet From The South East Corner Sec. 30 T13N, R3W, G&SR, B&M at a point in a Easterly direction 50 feet from the discovery point (at which this notice is posted), being in the center of the Easterly end line of said claim; thence Southerly 300 feet to a 2"x2"x4" Post being the Southeast corner of said claim; thence Westerly 1500 feet to a 2"x2"x4" Post being at the Southwest corner of said claim; thence Northerly 300 feet to a 2"x2"x4" Post at the center of the Westerly end of this claim; thence Northerly 300 feet to a 2"x2"x4" Post, being at the North West corner of said claim; thence Easterly 1500 feet to a 2"x2"x4" Post at the Northeast corner of said claim; thence Southerly 300 feet to the place of beginning.

Dated and posted on the grounds this 16 day of JUNE, 1970

Phelps Dodge Corp by [Signature] Locator(s)

BOOK 613 PAGE 407

Witness

STATE OF ARIZONA } COUNTY OF COCHISE } ss.

Witness my hand and Official Seal

Fee \$1.00

County Recorder

Deputy

Table with 3 columns: Indexed, Photostat Compared, Blotted

Docket

I hereby certify that the within instrument was filed and recorded at [Signature] STATE OFFICE

RECEIVED OCT 19

10:00 A.M.

Date

Page

No.

AMC 795 89

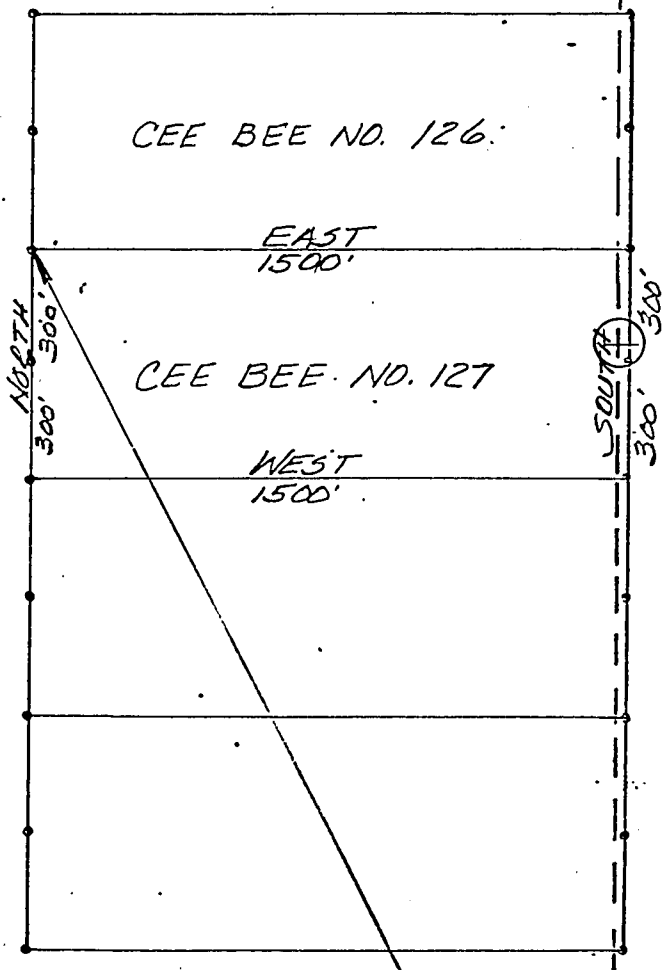
SUPPLEMENT TO LOCATION NOTICE INFORMATION

A MC 79549

The CEE, BEE No. 127 LODE MINING CLAIM is owned by Phelps Dodge Corporation, whose current mailing address is Highway 92, Bisbee, Arizona, 85603. The claim was located on JUNE 16, 1970 and is situated in NE 1/4, Section 30 T 13N R 3W and, SE 1/4, Section 30 T 13N R 3W and, NW 1/4, Section 29 T 13N R 3W and, SW 1/4, Section 29 T 13N R 3W, Gila and Salt River Base and Meridian, in the State of Arizona.

RECEIVED
B. L. M. AZ STATE OFFICE
JUN 19 1970
10:00 A.M.
PHOENIX, ARIZONA

N
A MC 79549



T13N R3W
G&SRB&M

RECEIVED
B. L. M. AZ STATE OFFICE
OCT 19 1919
10:00 A.M.
PHOENIX, ARIZONA

PLAT OF
CEE BEE NO. 127
LODE MINING CLAIM

PHELPS DODGE CORPORATION
COPPER BASIN MINING DISTRICT
YAVAPAI COUNTY, ARIZONA

SCALE 1" = 500'
DATE

I do hereby certify that the within instrument filed and recorded at the request of Phelps Dodge Corp. on Aug 14 A.D., 1970 at 5:05 o'clock P.M. k. 613 Official Records

Page 408 Records of Yavapai County, Arizona.


WITNESS my hand and official seal the day and year first above written.

NORMA R. MARQUART, County Recorder

By Catherine Johnson Deputy

INDEXED

MICROFILMED



Notice of Mining Location

LODE CLAIM

A.M.C. 79550

TO ALL WHOM IT MAY CONCERN:

This Mining Claim, the name of which is the Cec Bee No. 128

Mining Claim, situate on land belonging to the United States of America, and in which there are valuable mineral deposits, was entered upon and located for the purpose of exploration and purchase by

Phelps Dodge Corp.

(LOCATOR MUST INSERT EITHER "A CITIZEN OF THE UNITED STATES," OR "WHO HAS DECLARED HIS INTENTION TO BECOME A CITIZEN OF THE UNITED STATES.")

the undersigned, on the 16 day of June, 1970

The length of this claim is 1500 feet and we claim 50 feet in a Easterly direction and 1450 feet in a Westerly direction from

the center of the discovery point, at which this notice is posted, lengthwise of the claim together with

300

feet in width of the surface grounds, on each side of the center of said claim. The

general course of the lode deposit and premises is from the East

to the West

The claim is situated and located in the Copper Basin Mining District, in Yavapai County in the State of Arizona, about 9 Miles

in a Southwesterly direction from Prescott, Ariz.

In Section 30

T13N, R3W, G&SR. B&M.

The surface boundaries of the claim are marked upon the ground as follows:

Beginning at 2"x2"x4" Post Which Bears Due North 1980 Feet From The South East Corner Sec. 30 T13N, R3W, G&SR. B&M

at a point in a Easterly direction 50 feet from the discovery point (at which this notice is posted), being in the center of the Easterly

end line of said claim; thence Southerly 300 feet to a 2"x2"x4" Post being the Southeast corner of said claim;

thence Westerly 1500 feet to a 2"x2"x4' Post being at the Southwest corner of said claim; thence Northerly 300 feet

to a 2"x2"x4' Post at the center of the Westerly end of this claim; thence Northerly 300 feet to a 2"x2"x4' Post, being at the Northwest corner of said claim; thence Easterly 1500 feet

to a 2"x2"x4' Post at the Northeast corner of said claim; thence Southerly 300 feet to the place of beginning.

Dated and posted on the grounds this 16 day of June, 1970

Phelps Dodge Corp
by [Signature]
Locator(s)

BOOK 613 PAGE 408 Witness

B. L. M. STATE OFFICE

STATE OF ARIZONA }
COUNTY OF COCHISE } ss.

I hereby certify that the within instrument was filed and recorded at request of

Witness my hand and Official Seal

Fee \$1.00

OCT 19 1970
10:00 A.M.
PHOENIX, ARIZONA

County Recorder

Deputy

Indexed	Photostat Compared	Blotted

Date _____

Docket _____ Page _____ No. _____

A MC 79550

SUPPLEMENT TO LOCATION NOTICE INFORMATION

The CEE,BEE No. 128 LODE MINING CLAIM is owned
 by Phelps Dodge Corporation, whose current mailing
 address is Highway 92, Bisbee, Arizona, 85603. The
 claim was located on JUNE 16, 1970 and is situated in
SE 1/4, Section 30 T 13N R 3W and,
SW 1/4, Section 29 T 13N R 3W and,
 _____ 1/4, Section _____ T _____ R _____ and,
 _____ 1/4, Section _____ T _____ R _____,
 Gila and Salt River Base and Meridian, in the State of
 Arizona.

RECEIVED
 B. L. M. AZ STATE OFFICE
 OCT 19 1974
 10:00 A.M.
 PHOENIX, ARIZONA